

**IN THE ENVIRONMENT COURT  
AT WELLINGTON**

**I TE KŌTI TAIAO O AOTEAROA  
KI TE WHANGANUI-A-TARA**

**Decision [2024] NZEnvC 079**

IN THE MATTER of an appeal under clause 14(1) of the  
First Schedule to the Resource  
Management Act 1991

BETWEEN MAUNGAHARURU-TANGITŪ  
TRUST

(ENV-2015-WLG-054)

Appellant

AND HASTINGS DISTRICT COUNCIL

Respondent

Court:<sup>1</sup> Environment Judge L J Semple  
Environment Commissioner D J Bunting

Hearing: In chambers at Wellington

Last Case Event: 7 March 2024

Date of Decision: 15 April 2024  
(On the papers)

Date of Issue: 15 April 2024

---

**DECISION OF THE ENVIRONMENT COURT**

---



---

<sup>1</sup> It is noted that the members of the Court who issued the original and revised decisions have since retired, or no longer hold Environment Court warrants.

A: The Hastings District Council is directed to amend Section 16.1 and Appendix 50 of its District Plan and insert the planning maps which show wāhi taonga sites (as set out in Appendix A).

## REASONS

### Introduction

[1] In a decision dated 12 September 2015, the Hastings District Council made decisions on issues relating to what were then described as “wāhi tapu”<sup>2</sup> to be included in Section 16.1 of its Proposed District Plan (PDP). The Maungaharuru-Tangitū Trust (MIT), which had made submissions on the PDP seeking to identify and protect sites of significance, then appealed some of the decisions made by the Council.

[2] Court-assisted mediation and discussions between the parties followed the lodging of the appeal and resolved a number of issues. The parties lodged a consent order in relation to those matters on 7 July 2017, with the intention that it remained on hold until the other outstanding issues were dealt with by the Court.<sup>3</sup>

[3] The Court heard the balance of the appeal in March and April 2018, and issued its decision.<sup>4</sup> The Trust and the Raikes (s 274 parties) appealed the Court’s decision to the High Court. The High Court issued its decision on 10 October 2019, remitting the Environment Court’s decision back to the Environment Court for

---

<sup>2</sup> Now described as “wāhi taonga”.

<sup>3</sup> Dated 7 July 2017, signed by Hastings District Council, MIT and Rimu Station and Toronui Station Partnership. The consent memorandum says the order resolved the interests of these s 274 parties: Kowhai Downs (2010) Ltd; Rayonier NZ (subject to the forestry mapping exercise being completed); Pan Pac Forest Products Ltd (again subject to mapping exercise); Coles and Lusk (subject to mapping of Site 35). Interests not addressed: Sunset Investments Ltd (in relation to site MIT35); Rimu Station Ltd and Toronui Station Partnership (with respect to MIT89/ 90); Raikes (MIT88); MIT (MIT 35, 38, 44, 86, 88, 89, 90). No costs were sought in relation to the matters resolved. In particular, no costs were sought against Kowhai Downs (2010) Ltd or Rayonier NZ (and they did not seek costs against any other party).

<sup>4</sup> *Maungaharuru-Tangitū Trust v Hastings District Council* [2018] NZEnvC 79.

reconsideration.<sup>5</sup>

[4] The Court issued a revised decision on this matter on 12 July 2021<sup>6</sup> and issued directions enabling the Council to finalise the plan provisions arising out of that decision. That decision was also appealed to the High Court. The High Court subsequently issued its decision on that appeal and leave to appeal that decision to the Court of Appeal was declined bringing the matter to an end.<sup>7</sup>

[5] Following that protracted history, the Council has now lodged a final set of plan provisions for the Court to consider.

### **Provisions**

[6] The provisions now lodged contain:

- (a) the provisions amended by the 2017 consent agreement;
- (b) further amendments made to provisions, as presented to the Court prior to the 2021 revised decision;
- (c) amendments to the provisions to give effect to the revised decision (including the updated forestry maps, which were circulated to parties in 2021); and
- (d) typographical corrections and various corrections to the legal descriptions of wāhi taonga sites.

[7] We have considered the provisions lodged and are satisfied that they give effect to the parties' 2017 consent agreement and subsequent directions of the Court. The typographical amendments and corrections to the descriptions of wāhi taonga

---

<sup>5</sup> *Maungabaruru-Tangitū Trust v Hastings District Council* [2019] NZHC 2576.

<sup>6</sup> *Maungabaruru-Tangitū Trust v Hastings District Council* [2021] NZEnvC 98, addendum issued 3 August 2021, *Maungabaruru-Tangitū Trust v Hastings District Council* [2021] NZEnvC 114.

<sup>7</sup> *Raikes v Hastings District Council* [2022] NZHC 3075, (2022) 24 ELRNZ 598 and *Raikes v Hastings District Council* [2023] NZCA 264, (2023) 24 ELRNZ 843.

sites are accepted.

[8] We order that the Hastings District Council is to amend Section 16.1 and Appendix 50 of its District Plan and insert the planning maps which show wāhi taonga sites (as set out in Appendix A to this decision).

### **Costs**

[9] The issue of costs was left open by the Court in its 2018 decision, but the Court indicated costs applications were not encouraged. The issue of costs was again reserved by the 2021 revised decision. We note that the 2017 consent memorandum recorded that costs were not an issue between parties with respect to the matters resolved, and were resolved with respect to s 274 parties Kowhai Downs (2010) Ltd and Rayonier NZ.

[10] We reiterate that the Court will not normally award costs following the hearing of appeals on plans, in recognition of the participatory nature of making such statutory planning documents.<sup>8</sup> However, if any party wishes to apply for costs in this instance, they should do so within 10 working days of the date of this decision. Any reply to be lodged within a further 10 working days. To the extent that any matter is raised for the first time in reply, a response may be filed within a further five working days.

  
L J Semple  
Environment Judge



---

<sup>8</sup> See Practice Note at [10.7(f)].



## Appendix A

### 16.1 ~~WAAHI TAPU, WAAHI WĀHI TAONGA AND SITES OF SIGNIFICANCE~~ DISTRICT WIDE ACTIVITY

---

#### 16.1.1-INTRODUCTION

The Resource Management Act contains specific obligations in relation to Tangata Whenua. It identifies as a matter of national importance the relationship of Māori and their culture and traditions with their ancestral lands, water, sites, ~~Wāhi Tapu~~ wāhi tapu, and other ~~Taonga~~ taonga. The Resource Management Act also states that the principles of the Treaty of Waitangi must be taken into account when managing the use, development and protection of natural and physical resources.

Traditional Māori culture and values are closely linked to the environment. Land confers dignity and rank, is the resting place for the dead, a spiritual base for traditional beliefs and a heritage for future generations. Tangata Whenua have expressed concern for the quality and condition of resources and places of significance to them and where possible these are identified in the District Plan. It is these areas that are ~~Wāhi Tapu. Tangata~~ Wāhi Taonga. Some Tangata Whenua and Council have endeavoured to identify ~~Wāhi Tapu~~ Wāhi Taonga in the District, ~~though there. There~~ is a reluctance by Tangata Whenua to ~~identify~~ disclose the exact location of some ~~Wāhi Tapu~~ wāhi tapu sites because of the need to protect their sacredness. Accordingly not all ~~Wāhi Tapu~~ Wāhi Taonga or wāhi tapu in the District have been identified, although it is only those that have been identified which are protected by the provisions. To assist with the protection of some sensitive wāhi tapu taonga sites, the Council has listed such sites in Part 3 of Appendix 50, and has provided a general locator rather than a specific location for them in the plans.

~~Wāhi Tapu sites~~ Wāhi Taonga include:

- Old ~~papā~~ sites, excavations and middens (~~papā~~ tawhito)
- Old burial grounds and caves (urupā and ana tūpāpā)
- Current cemeteries (Urupā)
- Battlefields (wāhi pakanga)
- Sacred rocks, trees or springs (~~nga toka tapu, rakau tapu~~, waipuna tapu)
- Watercourses, swamps, lakes and their edges (waipuna, awarepo, roto)

The Council has recognised that the effective protection of ~~Wāhi Tapu~~ Wāhi Taonga is dependent on the mutual goodwill of both landowners and Tangata Whenua. Accordingly the District Plan seeks to facilitate the opportunity for this to occur as part of the subdivision and development process.

A Māori legend related to the ancient Heretaunga waiata 'E to 'E tō e te Ra'Rā' speaks of Te Whata a Terehunga, the name of a special storehouse elevated on a single pole to protect its sacred contents from the "gnashing teeth of hungry dogs". The Council's ~~Wāhi Tapu~~ Wāhi Taonga Policy will act as a modern te whata or elevated storehouse, as a protective mechanism of these special sites, by identifying and collating this information for Council reference thus preventing the "gnashing teeth" of uninformed developments on these specific areas.

## 16.1.2-ANTICIPATED OUTCOMES

It is anticipated that the following Outcomes will be achieved:

- WTAO1** Recognition of and provision for Tāngata Whenua cultural relationships associated with ~~Waahi Tapu, Waahi Wāhi Taonga and sites of significance.~~
- WTAO2** Protection of listed ~~Waahi Tapu and Waahi Wāhi Taonga sites~~ from the effects of land use activities.
- WTAO3** Active participation of Tāngata Whenua in the management of their ancestral land and resources.

## 16.1.3-OBJECTIVES AND POLICIES

- OBJECTIVE WTO1** To recognise ~~Waahi Tapu and Waahi Wāhi Taonga sites and areas~~ in the Hastings District as being of ~~cultural~~ significance to ~~nga hapu~~ Tāngata Whenua through whakapapa and ensure their protection from damage, modification or destruction from land use activities.
- OBJECTIVE WTO2** To promote the protection of ~~Waahi Tapu and Waahi Wāhi Taonga sites and areas~~ in a way that accounts for the customary practices of ~~nga hapu~~ Tāngata Whenua.
- OBJECTIVE WTO3** To encourage the partnership of the Council, landowners and ~~nga hapu~~ Tāngata Whenua in the management of ~~Waahi Tapu, Waahi Wāhi Taonga and sites of significance.~~

### POLICY WTP1

*Identify, in consultation with ~~nga hapu~~ Tāngata Whenua, land within the District which contains ~~Waahi Tapu, Waahi Wāhi Taonga and sites of significance.~~*

#### Explanation

Landowners affected by the identification or extent of a ~~new Waahi Tapu, Waahi Wāhi Taonga or site of significance or a variation to an existing Waahi Tapu, Waahi Taonga or site of significance~~ on their property will be notified as part of the identification process and as part of any proposed District Plan Changes.

Where land in the District contains ~~Waahi Tapu, Waahi Wāhi Taonga or sites of significance~~ that have been notified to the Council and included for protection under the District Plan, these are ~~identified~~ listed in Appendix 50 and 50A and shown on the Planning Maps. These maps are designed to enable the Council to quickly and easily identify where there are, ~~Waahi Tapu, Waahi Taonga and sites of significance on land~~ Wāhi Taonga which may be affected by proposed activities, and when there is a need to notify ~~nga hapu~~ Tāngata Whenua.

### POLICY WTP2

*Notify and consult ~~with nga hapu~~ Tāngata Whenua on applications received by the Council for Subdivision Consents and Resource Land Use Consents relating to land containing a ~~Waahi Tapu or Waahi Taonga site~~ Wāhi Taonga identified in Appendix 50 and shown on the Planning Maps where appropriate.*

#### Explanation

Where Council receives applications for ~~Discretionary Activity~~ subdivision consents, which separate an identified ~~Waahi Tapu~~ Wāhi Taonga into two or more separate titles, or Resource Land Use Consents for activities located on actual ~~Waahi Tapu~~ Wāhi Taonga sites, the Council will notify ~~the hapu~~ Tāngata Whenua of Resource Consent applications where required.

For Project Information Memoranda (PIMs), ~~the~~ Tāngata Whenua will be invited to provide to the Council any relevant information it wishes to have included about the sites on the PIMs. For Subdivision Consents and Resource Land Use Consents the Council will invite Tāngata Whenua to work with the Council, and with the individual developers, to advise them on methods that could be used to ensure that the proposed subdivision, structures or activities will not damage, modify or destroy the affected Waahi Tapu or Waahi Wāhi Taonga sites. The Council may then, as a result of this consultation, place certain conditions on the ~~subdivision~~ Subdivision Consent or Land Use Consent, with regard to the nature, location, design or scale of the proposed subdivision or land use activity, including access or structures on the land.

### POLICY WTP3

Establish a schedule of key ~~hapu~~ Tāngata Whenua representatives who will be notified of or consulted on applications received for Subdivision Consents or ~~Resource~~ Land Use Consents on land containing ~~Waahi Tapu or Waahi~~ Wāhi Taonga.

#### Explanation

~~A schedule containing the names and addresses of authorised contact persons~~ Persons for Tāngata Whenua who will be notified or consulted about applications for ~~subdivisions~~ Subdivision Consents or ~~land use activities~~ Land Use Consents on land containing ~~Waahi Tapu or Waahi~~ their Wāhi Taonga ~~which are associated with their Marae~~, is available from the District Council. This will ensure that the relevant ~~hapu / Tāngata~~ Tāngata Whenua representatives are contacted.

### POLICY WTP4

Notify and consult with ~~the~~ Heritage New Zealand Historic Places Trust ~~Pouhere Taonga~~ on applications received by the Council for Subdivision Consents and ~~Resources~~ Land Use Consents relating to land containing a ~~Waahi Tapu or Waahi~~ Wāhi Taonga identified in Appendix 50 and/or a ~~wāhi tapu or wāhi tapu area~~ identified in the New Zealand ~~Historic Places Trust's register of Waahi Tapu and Waahi Tapu areas~~ Heritage list/Rārangī Kōrero.

#### Explanation

The Resource Management Act provides a requirement for territorial authorities to have regard to any relevant entry in the ~~Historic Places Register~~ New Zealand Heritage list/Rārangī Kōrero to the extent that its contents have a bearing on the resource management issues of the District.

The ~~Historic Places Act 1993~~ Heritage New Zealand Pouhere Taonga Act 2014 also contains a requirement under ~~Sections 32D & 33~~ Section 74 that councils must have particular regard to any recommendations given by ~~the Historic Places Trust~~ Heritage New Zealand Pouhere Taonga in regard to measures the Council should take to assist in the conservation and protection of ~~Waahi Tapu~~ wāhi tapu.

As such the ~~District Council~~ will notify and consult with ~~the New Zealand Historic Places Trust~~ Heritage New Zealand Pouhere Taonga for guidance on the appropriate measures to assist in the conservation and protection of ~~Waahi Tapu~~ wāhi tapu listed in the ~~Historic Places Trust's register of Waahi Tapu and Waahi Tapu areas~~ New Zealand Heritage list/Rārangī Kōrero for ~~wāhi tapu and wāhi tapu areas~~ potentially affected by Resource Consent applications.

## 16.1.4 .METHODS

The Objectives and Policies will be implemented through the following Methods:

### HASTINGS DISTRICT PLAN Land Owner / ~~Hapu~~ Tāngata Whenua Agreements

In some instances landowners and ~~hapu with kaitiaki over Waahi Tapu~~ Tāngata Whenua may reach agreement after a full cultural audit has been undertaken on ~~that site a~~ Wāhi Taonga as to what type of activities can be appropriately undertaken on the site without threatening the integrity of the Wāhi Taonga. The Whakatu Coldstores site (Lot 2 DP24935) is one such example of this where a full cultural audit with ~~M~~ matakite walkover was undertaken in relation to a Resource Consent

for a new building. As a result of the findings of the cultural audit the ~~hapu-hapū~~ is satisfied that further building development on site provides little threat to the ~~Waahi Tapu-wāhi tapu~~, accordingly such building development has been accorded Permitted activity status. This does not however apply to other properties covered by W20 as they have not been subject to the same level of investigation.

That in the case of W38, historical records (including an archaeological site record V1/220 not specific to an exact area, although appears to align closely to W38) and oral traditions suggest that there are burials and ~~Urupa-urupā~~ in the wider area. The land has been modified over time by horticultural activities, with extensive earthworks over W38 from the 1980s and early 1990s to remove the sand hills previously present. There is no surface evidence of burial sites, ~~kōiwi-kōiwi~~ or ~~urupā Urupa present today. A M~~matakite walkover was undertaken on the land identified on the Planning Maps as W38 in July 2009, which did not identify any ~~kōiwi kōiwi~~ on that particular piece of land. For the above reasons this piece of land is subject to less regulation as a ~~Waahi Tapu-wāhi tapu~~ site. Agricultural, horticultural and viticultural activities are permitted given that the site has been extensively modified and previously used for horticulture. Any building activity would be subject to the ~~Waahi Tapu-Wāhi Taonga~~ resource consent process. Reference to W38 therefore remains to acknowledge the historic and cultural significance of the site and wider area.

#### ~~Section 16.1 Waahi Tapu, Waahi Taonga and sites of significance DWA Wāhi Taonga District Wide Activity~~

~~The Waahi Tapu, Waahi Taonga and sites of significance Wāhi Taonga~~ section includes a list of ~~Waahi Tapu, Waahi Taonga and sites of significance Wāhi Taonga~~ within the Hastings District which Council has identified the opportunity to protect and manage, through the use of Objectives, Policies and Rules, ensuring that consultation takes place when a listed Wāhi Taonga is affected by a proposed land use activity.

#### Section 19.1 Riparian Land Management and Public Access

This section of the District Plan identifies those areas of the Hastings District where Council has identified the opportunity to provide esplanade reserves and alternative mechanisms for the protection of waterbodies throughout the District to ensure the sustainable management of them and public access to them.

## Section 30.1 Subdivision and Land Development

This section of the District Plan manages subdivisions containing ~~Waahi Tapu, Waahi Taonga~~ Wāhi Taonga, ensuring building platforms, servicing infrastructure and any development recognises and ensures that ~~Waahi Tapu, Waahi Taonga~~ Wāhi Taonga are protected from modification or any further disturbance.

### **HASTINGS DISTRICT COUNCIL INFORMATION DATABASES**

Including information held on the Council's Geographic Information System (GIS), to identify the general location of ~~Waahi Tapu, Waahi Taonga~~ Wāhi Taonga in the Hastings District.

### **CONSULTATION**

The Council will work with ~~Iwi and hapu~~ Tāngata Whenua through the Hastings District Council: Māori Joint Committee and the Strategic Advisor Culture and Heritage (Iwi Liaison Officer) to establish contact persons for each iwi and/or hapu-hapū (as relevant), through which consultation will take place. Council will notify the relevant Iwi/Hapu iwi/hapū contact person (as known to the Council) of any application for Subdivision Consent, or Resource Land Use Consent it receives which affects any Waahi Tapu or Waahi Taonga Site(s) Wāhi Taonga identified in Appendix 50 and shown on the Planning Maps, within 5 working days of receiving the application.

### **HERITAGE NEW ZEALAND POUHERE TAONGA ACT 2014**

In addition to the ~~Waahi Tapu, Waahi~~ Wāhi Taonga ~~and sites of significance~~ identified in Appendix 50 and ~~50A and~~ shown on the Planning Maps, there may also be a number of ~~Waahi Tapu~~ Wāhi Taonga and ~~A~~ archaeological sites registered under the Heritage New Zealand Pouhere Taonga Act 2014.

This Act makes it an offence to destroy or modify an archaeological site without first obtaining an 'archaeological authority'. This applies to both recorded and unrecorded archaeological sites. It is important that the planning for any building or development takes this issue into account and an archaeological assessment may be required. The applicant is advised to contact Heritage New Zealand Pouhere Taonga if any activity such as earthworks, fencing or landscaping may modify, damage or destroy any archaeological site. An archaeological site is defined in Section 33.1 of this District Plan.

Compliance with the Performance Standards and Terms 16.1.6 and 16.1.7 does not affect any requirement to obtain an archaeological authority or otherwise comply with the Heritage New Zealand Pouhere Taonga Act 2014.

### **BUILDING ACT**

Under the Building Act 2004, Council is obliged to advise ~~the Historic Places Trust~~ Heritage New Zealand Pouhere Taonga of any application for a ~~Project Information Memorandum (PIM)~~ within 5 days of receipt of the application, where the application affects any registered historic place, historic area, ~~Waahi Tapu or Waahi Tapu~~ wāhi tapu, or wāhi tapu area. The Council is required to include in every PIM any information made available to it by the Trust.

**LAND INFORMATION  
MEMORANDUM/PROJECT  
INFORMATION  
MEMORANDUM**

Within an identified ~~Waahi Tapu, Waahi Wāhi Taonga or site of significance~~ Land Information Memoranda (LIMs) and PIMs that are issued will indicate that the area is a known ~~Waahi Tapu, Wāhi Taonga or site which is of significance to Maori,~~ and that the ~~property owner/landowner~~ should take this into account when considering future development on the site.

**EDUCATION**

The Council will prepare material for the public that outlines the nature, and importance of ~~Waahi Tapu, Waahi Wāhi Taonga and sites of significance to Iwi,~~ likely places of location, the process of consultation, and which simple steps landowners can take to avoid, or minimise the impact ~~on of Waahi Tapu, Waahi Wāhi Taonga and sites of significance~~ on their land. The intention of the process will be to minimise any adverse fears that may exist about land with ~~Waahi Tapu, Waahi Wāhi Taonga or site(s) of significance~~ identified upon it.

**MONITORING**

Monitoring will be undertaken to ensure that the Methods outlined above continue to achieve the Objectives and Policies of the District Plan. Monitoring of the conditions of Resource Consents will also be undertaken by Council in accordance with Section 35 of the Act, and the Resource Consent Monitoring Strategy.

**INTEGRATED  
MANAGEMENT AND  
INFORMATION EXCHANGE**

To occur between all parties involved in the management and protection of ~~Waahi Tapu and Waahi Wāhi Taonga~~ within the region and particularly where the protection of ~~Waahi Tapu and Waahi Wāhi Taonga~~ is a cross boundary issue. This includes the landowners, ~~Tāngata Whenua~~, the affected local authorities such as Hastings District Council, the Hawke's Bay Regional Council and any other affected parties where necessary. While the Hawke's Bay Regional Council is responsible for the beds of rivers, streams and lakes, this section applies to the protection of those rivers, streams and lakes that are ~~Waahi Tapu or Waahi Wāhi Taonga~~.

**FINANCIAL INSTRUMENTS**

Financial incentives including rates relief, waiving or refund of consent application fees will be utilised to encourage protection of cultural heritage including ~~Waahi Tapu, Waahi Wāhi Taonga and sites of significance~~ where appropriate. This recognises land owners and developers who provide for the protection of ~~Waahi Tapu, Waahi Wāhi Taonga — and sites of significance~~ on their properties and within the District. These incentives will be phased in through the Annual Plan process and will be awarded at Council's discretion in accordance with any conditions that it chooses to apply. Applications need to be made to the Council to determine eligibility to qualify for any one of the financial incentives provided for in the respective plans. Rates Relief ~~totally or in partial~~ — For properties or the affected parts thereof, provided the identified ~~Waahi Tapu,~~



---

~~Waahi Taonga or site of significance~~ Wāhi Taonga is maintained and suitable legal and physical protection measures are taken to maintain the integrity of the site in perpetuity.

Waiving of fees<sup>2</sup>- Consent application fees for an activity on site(s) where a ~~Waahi Tapu or Waahi Wāhi~~ Wāhi Taonga is identified and mitigating measures including physical and/or legal protection of the ~~Waahi Tapu or Waahi~~ Wāhi Taonga is undertaken.

Refund of resource consent fees - Where landowners obtain Resource Consent recognising that the activity applied for solely promotes the enhancement and protection of the ~~Waahi Tapu or Waahi Wāhi~~ Wāhi Taonga environment benefitting the wider community and that the effects of the stated activity will have no adverse impacts on the listed ~~Waahi Tapu or Waahi~~ Wāhi Taonga.

#### TREATY SETTLEMENT PROCESSES

Through the various Treaty settlement processes occurring throughout the District, ~~hapu~~ hapū and iwi have been assembling information on ~~Waahi Tapu or Waahi Wāhi~~ Wāhi Taonga to assist with their negotiations.

The nature of these negotiations and Treaty settlement processes means that timing of when such sites are identified may not coincide with statutory District Plan review timeframes and ~~hapu~~ Tangata Whenua resources to participate in District Plan review processes, as well as Treaty negotiations, may be limited.

In recognition of ~~this~~ these issues Council will remain open to consider nominations for ~~Waahi Tapu and Waahi Wāhi Taonga and sites of significance~~ identified through Treaty settlement or other processes and may, in the future, propose Plan Changes where necessary and appropriate to incorporate such sites under the District Plan.



## 16.1.5-RULES

The ~~Waahi Tapu, Waahi Wāhi Taonga and sites of significance~~ District Wide Activity section shall be complied with first, before any Rules for the relevant underlying Zone or District Wide Activity apply. Activities shall be assessed as a particular status under the Rules of this DWA (e.g. Permitted, Restricted Discretionary or Discretionary) before they can be assessed and the relevant Rules and Standard(s) and Terms of the underlying ~~Zoning~~ District Wide Activity apply.

The following table sets out the status of activities involving ~~Waahi Tapu and Waahi Wāhi Taonga sites~~ identified in Appendix 50.

Note:

*For some sites, particularly coastal pā sites, an archaeological authority from Heritage New Zealand Pouhere Taonga under the Heritage New Zealand Pouhere Taonga Act 2014, may be required for activities within the Wāhi Taonga. Such an authority is not automatically granted, and can be declined under certain circumstances, even when an activity is permitted in the District Plan or by resource consent. Heritage New Zealand Pouhere Taonga should be contacted for guidance if any activity such as earthworks, fencing or landscaping may modify or destroy any archaeological site.*

RULE TABLE 16.1.5 - <del>WAAHI TAPU &amp; WAAHIWĀHI</del> TAONGA		
RULE	ACTIVITY	ACTIVITY STATUS
<b>WT1</b>	Maintenance, and enhancement <del>by Tāngata Whenua (through their recognised representatives), of a listed Waahi Tapu or Waahi Wāhi Taonga identified in Appendix 50 and any activity which complies with the General Performance Standards and Terms of this section in 16.1.6 below.</del>	P
<b><u>WT2</u></b>	<u>Any activity which complies with the General Performance Standards and Terms of this section in 16.1.6 below.</u>	<u>P</u>
<b><u>WT3</u></b>	<u>Any activity within Wāhi Taonga identified in Part 4 of Appendix 50 that is not subject to Rules WT12-WT14</u>	<u>P</u>
<b><u>WT4</u></b>	Any maintenance, replacement or repair of existing network utilities involving <del>Waahi Tapu or Waahi Wāhi Taonga</del> identified in Appendix 50 which complies with the General Performance Standards and Terms of this section in 16.1.6 below.	P
<b><u>WT5</u></b>	Maintenance of existing farm fence lines and farm tracks involving <del>Waahi Tapu or Waahi Wāhi Taonga</del> identified in Appendix 50.	p
<b><u>WT6</u></b>	<u>Existing forestry activities as at 31 May 2016 within a Wāhi Taonga identified in Part 2, 3 or 4 of Appendix 50 which comply with the Specific Performance Standards and Terms in 16.1.7 below.</u>	<u>P</u>

<b><u>WT7</u></b>	<u>Grazing of cattle, sheep, deer and goats on Wāhi Taonga identified in Part 2, 3 or 4 of Appendix 50.</u>	<u>P</u>
<b><u>WT8</u></b>	<u>External alterations to existing buildings on W72 (MTT 9 - Te Rae-o-Tangoio) not exceeding 15% of the gross floor area for those existing buildings, as at [insert date plan becomes operative].</u>	<u>P</u>
<b><u>WT9</u></b>	Any activity on Lot 2 DP 24935 (W20) that is otherwise permitted by the District Plan except for: Excavations deeper than 4m below current ground level. Buildings within 20m of the boundary with the Clive River.	P
<b><u>WT10</u></b>	The following uses in respect of W38 on Lot 1 22675, 238 State Highway-2, Hastings: Agricultural, Horticultural & Viticultural activities not involving the erection of buildings.	P
<b><u>WT11</u></b>	<u>Any activity within Wāhi Taonga identified in Part 2 or 3 of Appendix 50 not provided for as a Permitted Activity or any Permitted Activity which is subject to but cannot meet the General Performance Standards and Terms of this section in 16.1.6 below or Specific Performance Standards and Terms in 16.1.7 below as relevant</u>	<u>RD</u>
<b><u>WT12</u></b>	<u>Buildings greater than 50m<sup>2</sup> in floor area within Wāhi Taonga identified in Part 4 of Appendix 50</u>	<u>RD</u>
<b><u>WT13</u></b>	<u>Intensive Rural Production within Wāhi Taonga identified in Appendix 50</u>	<u>RD</u>
<b><u>WT14</u></b>	<u>Earthworks within Wāhi Taonga identified in Part 4 of Appendix 50 exceeding 200m<sup>3</sup> per site per annum generally; and 500m<sup>3</sup> per site per annum for the maintenance of existing farm tracks, drains and fence lines</u>	<u>RD</u>
<b><u>WT15</u></b>	Any activity <u>within Wāhi Taonga identified in Part 1 of Appendix 50 not provided for as a Permitted Activity or any Permitted Activity which is subject to but</u> <del>which</del> cannot meet the General Performance Standards and Terms of this section in 16.1.6 below . .	D

## 16.1.6-GENERAL PERFORMANCE STANDARDS AND TERMS

~~The following General Performance Standards and Terms apply to all activities.~~

### 16.1.6A GENERAL STANDARDS FOR ~~ALL ACTIVITIES UNDER WT2 AND WT4 ON PROPERTIES CONTAINING WAAHI-TAPU OR WAAHI-WĀHI~~ TAONGA IDENTIFIED IN APPENDIX 50

Any activity involving the excavation, modification or disturbance of the ground containing a ~~Waahi Tapu or Waahi-Wāhi~~ Taonga site identified in Appendix 50 and shown on the Planning Maps shall not destroy, damage or modify the actual ~~Waahi Tapu or Waahi-Wāhi~~ Taonga site.

#### Outcome

~~Waahi Tapu and Waahi-Wāhi~~ Taonga sites identified throughout the District will be protected against activities which have the potential to destroy, damage or modify them.

## 16.1.7-SPECIFIC PERFORMANCE STANDARDS AND TERMS

The following Specific Performance Standards and Terms apply to the activities specified below.

### 16.1.7 A-FORESTRY ACTIVITIES ON PROPERTIES CONTAINING WĀHI TAONGA IDENTIFIED IN PART 1 OF APPENDIX 50

- a) The harvesting of plantation trees provided:
  - (i) A harvest plan is provided to and discussed with the relevant ~~hapu/Iwi~~hapū/iwi prior to harvest;
  - (ii) An archaeologist visits the site prior to and after the harvest to identify and record any further archaeological features or evidence that may be revealed during the harvesting process;
  - (iii) Trees are harvested in such a way so as to minimise damage and modification to the site.
- b) The replanting of a site currently used for plantation forestry, provided that:

- (i) A replanting plan is provided to, and discussed with the relevant ~~hapu/Iwi~~hapū/iwi prior to replanting commencing
- (ii) Replanting is at least 20 metres from the edge of the extent of the ~~Waahi Tapu~~/Waahi Taonga.

**16.1.7 B FORESTRY ACTIVITIES ON PROPERTIES CONTAINING WĀHI TAONGA IDENTIFIED IN PARTS 2, 3 AND 4 OF APPENDIX 50**

a) The harvesting of existing plantation trees provided:

- (i) A harvest plan is provided to and consulted with the relevant Tāngata Whenua prior to harvest;
- (ii) An archaeologist and the relevant Tāngata Whenua representative visit the site prior to and after the harvest to identify and record any further archaeological features, or cultural features referred to in the glossary of terms, or evidence that may be revealed during the harvesting process;
- (iii) Trees are harvested and replanting is to occur through implementing best practice, including minimising damage and modification to the site.

b) The replanting of a site currently used for plantation forestry, provided that:

- (i) A replanting plan is provided to and consulted with the relevant Tāngata Whenua representative prior to replanting commencing; and
- (ii) Replanting is at least a 20 metre horizontal radius from the edge of the extent of recorded archaeological features (as shown in Appendix 50 – Part 5 – Forestry Maps) within the Wāhi Taonga, and those features identified in 16.1.7B(a)(ii).

**16.1.8-ASSESSMENT CRITERIA – RESTRICTED DISCRETIONARY AND DISCRETIONARY ACTIVITIES**

For Restricted Discretionary Activities, the following identify those matters to which Council shall restrict its discretion.

For Discretionary Activities, the following identify those matters which Council may assess the activity against, but assessment is not however restricted to these matters.

- (a) The ~~significance values~~ of ~~Waahi Tapu and/or Waahi~~ the Wāhi Taonga ~~site(s) on the land,~~ including its value to Tāngata Whenua.
- (b) ~~The extent to which~~ Whether the proposed activity may destroy, damage ~~or further,~~ modify or adversely affect the ~~Waahi Tapu and/or Waahi~~ Wāhi Taonga ~~site(s),~~ particularly in relation to:
- (i) the nature and scale of the proposed activity;
  - (ii) the design, layout or location of the activity on the site, including associated building platforms, vehicle access and services on the site~~;~~;
  - (iii) whether there are alternatives that do not involve destruction, damage, modification or adverse effects.
- (c) Methods to protect the ~~Waahi Tapu and/or Waahi~~ Wāhi Taonga ~~site(s),~~ including any recommendations from consultation with Tangata Whenua and (where appropriate) Heritage New Zealand Pouhere Taonga.
- (d) Whether the proposed activity respects the ~~significances~~ significant values of the ~~Waahi Tapu or Waahi~~ Wāhi Taonga and will not ~~visually~~ dominate or detract from the ~~Waahi Tapu or Waahi~~ Wāhi Taonga.
- (e) Whether the contents of a site contribute towards its significance as ~~Waahi Tapu or~~ Wāhi Taonga and whether regard should also be had to conserving those contents.
- (f) The outcomes and recommendations from any cultural impact assessment undertaken on the effects of the activity on the Wāhi Taonga.
-

## 16.1.7 10 GLOSSARY OF TERMS

Explanation/translation of terms occurring in Section 16.1:

- **Awa:** River. □
- **Awamutu:** Wetland. □
- **Hapū:** Federation of ~~W~~whānau.
- **Herenga waka:** Waka mooring area.
- **Iwi:** Federation of hapū.
- **Kāinga:** Occupation site, home.
- **Kaitiakitanga:** Regulation with guardianship.
- **Keōiwi:** Bone; corpse; descendants (plural; skeleton).
- **Mahinga kai:** Food gathering place.
- **Mana Whenua:** Authority over the land.
- **Marae:** Occupation site, village centre.
- **Matakite:** ~~Means~~— The Māori concept of clairvoyance, a prophet or seer; a person believed to be possessed of second sight, one who practices divination i.e. the ability to see into the future, the past and the present.
- **PaPā:** Occupation site.
- **Pito:** Umbilical cord.
- **Puna:** Spring [(waipuna: water spring (~~springs are water~~))] □
- **Rakau pito:** Pito tree.
- **Rakau Tapu:** Sacred tree.
- **Rangatira:** Noble person.
- **Roto:** Lake.
- **Tāngata Whenua:** Local people.
- **Taonga:** Treasure, something of particular value that is either made or natural (environmental).
- **Tauranga waka:** Waka launching area.
- **Toka:** Rock.
- **Toka tohi:** Ceremonial stone, boundary marker.
- **Tūpāpaku:** Body.
- **Urupā:** Burial ground.
- ~~Wahi Tapu: Sacred site.~~
- ~~Wahi pakanga: Wāhi Pakanga:~~ Battle site.
- ~~Wahi Taonga: A treasured, prized and protected site~~
- ~~Wahi Wāhi Taonga: a site or area of significance to Tāngata Whenua and includes but is not limited to awa, awamutu, herenga waka, kāinga, mahinga kai, marae, pā, puna, rakau pito, rakau tapu, roto, tauranga waka, toka, toka tohi, urupā, wāhi pakanga, wāhi tapu and wāhi tohi.~~
- Wāhi tapu: Sacred site.
- Wāhi tohi: Ritual site.
- **Whakapapa:** Genealogy.
- Wānanga: Process of spiritual learning, training for tohunga
- ~~Wananga: Whānau:~~ family.

## APPENDIX 50 – TRACK CHANGE VERSION

APPENDIX 50				
TABLE 1 PART 1: WĀHI TAONGA SITES				
SITE	MAP REF	LEGAL DESCRIPTION	SIGNIFICANCE	LOCATION
W0	31	Lot 20 DP 8287	Proposed Urupā	Bridge Pā
W1	31	Korongata 2B4 Blk II Te Mata SD Korongata IB Blk II Te Mata SD	Baptisms in river	Bridge Pā
W2	31	Pt Lot 3 DP 563 Blk II Te Mata SD	Urupā	Bridge Pā
W3	31	Lot 2 DP 1876 Blk Te Mata SD Lot 18 DP 10360 Blk XIV Heretaunga SD	Urupā	Bridge Pā
W4	31	River	Karewarewa – Wairoa	Bridge Pā
W5	71	Part Lot 2 DP 13597, Sec 1 SO 10635	Old kāinga, fishing village	Haumoana
W6	71	Pt Lot 89 Deeds Plan 504 Blk III Clive SD - Reserve 26	Mahinga Kai	Haumoana
W7	71	Pt Lot 3 DP 11790 Blk II Clive SD	Rangatira - Special Island	Haumoana
W8	82	Lot 3 DP 11790	Old Pā Site	Haumoana
W9	29	Sec 1 SO 10830	Pā Site – Kauhanga	Haumoana
W10	29	Riverbank – Part Sec 12 Blk III SD	Mahinga Kai	Haumoana
W11	29	Pt Matahiwi 2D, 2B, 2C Blk II Clive SD Res in Matahiwi 2 Blk Clive SD – Matahiwi Cemetery Reserve	Urupā	Haumoana
W12	27	Pt Pakowhai Maori Reserve 4 Blk XIII Heretaunga SD	Urupā	Pākōwhai/Whakatū

W13	27	Pakowhai 5C1, 5B2, 5A1 Blk XII Heretaunga SD Lot 1 DP 17171 Blk XII Heretaunga SD Sec 1 SO9684 Blk XII Heretaunga SD Res 28 Pakowhai 5A2 5A3 Blk XII Heretaunga SD Part Pakowhai Maori Reserve 1; Part Pakowhai Maori Reserve 2; Sec 1, Sec 2 and Sec 3 SO 10742; Part Pakowhai Maori Reserve 3; Pt Lot 1 DP 5302; Pakowhai 5A2 Sec 1 SO 9684 Pakowhai 5B3 Pakowhai Maori Reserve 5C	Battlefield – Urupā	Pākōwhai/Whakatū
W14	27	Pt Mangateretere West Blk X Blk XII Heretaunga SD Lots 1 3 DP 13557 Lot 3 15 Esplanade Res Blk XII Heretaunga Lot 2 DP 12384 Lot 2 DP 13557 3 Blk XII Heretaunga SD	Battlefield – Urupā	Pākōwhai/Whakatū
W15	28	Riverbed	Mahinga Kai – Tauranga Waka	Pākōwhai/Whakatū
W16	28	Riverbed	Mahinga Kai – Tauranga Waka	Pākōwhai/Whakatū
W17	28	Pt Rotopounamu IBIA, IBID Blk XII Heretaunga SD	Urupā	Pākōwhai/Whakatū
W18	28	Riverbed	Mahinga Kai – Tauranga Waka	Pākōwhai/Whakatū
W19	28	Lot 1 DP 334867, Lot 3 DP 23973, Lot 2 DP 24935 Blk XVI Heretaunga SD, Lot 11 DP 23775 – Esplanade Reserve	Old Pā Site – Te Ngaue Pā	Pākōwhai/Whakatū
W20	28	Lot 2 DP 7221, Lot 1 DP 24935 Blk XVI Heretaunga SD, Lot 1 DP 334867, Lot 3 DP 23973, Lot 2 DP 24935 Blk XVI Heretaunga SD	Mahinga Kai – Tauranga Waka	Pākōwhai/Whakatū
W21	51	Secs 11 13 15 SO 5677 Secs 1-4 SO 10870 Blk VI Te Mata SD, Sec 9 10 12 16 Blk VI Te Mata SD, Pt Lot 4 DP 5062 A on SO 10016 Blk XII Te Mata SD	Pā Tuna – Waka Reserve	Pekapeka Swamp
W22	12	Lot 1 DP 8965 Blk VI Te Mata SD	Burial Sites, Special Stones, Caves	Pekapeka Swamp
W23	12	Lot 1 DP 3552 Lot 1 DP 3825 Pt Lot 1 DP 2718 Blks VI XT	Pā sites, Burial Caves	Pekapeka Swamp



W24	12	Lot 1 DP 3552 Lot 1 DP 3825 Pt Lot 1 DP 2718 Blks VI XT	Burial Caves	Pekapeka Swamp
W25	12	Lot 1 DP 8965 Blk VI Te Mata SD	PekapekaSwamp - toka tohi	Pekapeka Swamp
W26	58	Riverbed	Waingongoroa - wahi tohi, makikau	Waimārama
W27	58	Waipuka 2U Blk X Kidnapper SD	Urupā	Waimārama
W28	58	Bank	Urupā	Waimārama
W32	79	Lot 2 DP 22494 Blk XVI	Old Pā Sites, Urupā, Pā Site	Ruahāpia
W33	80	Karamu AYIB, AYIA, AY2 Blk XVI Heretaunga SD	Tauranga Waka	Ruahāpia
W34	80	Pt Karamu AY2 Blk XVI Heretaunga SD	Battlefields - Taonoke	Ruahāpia
W36	80	Karamu C2C2B5 Blk XVI Heretaunga SD	Tauranga Waka - Mahinga Kai	Waipatu
W37	80	Karamu C2C2B5 Blk XVI Heretaunga SD	Urupā - Pareranui	Waipatu
W38	80	Lot 1 DP 22675	Urupā	Waipatu
W39	36	Pt Lot 2 DP 11378 Pt Sec 21 Blk XVI	Karamū Pā Site	Waipatu
W40	35	Karamu H3F Blk XVI Heretaunga SD	Urupā	Waipatu
W43	51	Whenuaura 14 Blk VII Te Mata SD	Urupā	Paki Paki
W44	41	Sec 1 SO 431962 - SOIL CONSERVATION + RIVER CONTROL	Mahinga Kai	Paki Paki
W46	51	Sec 61 Blk III Te Mata Survey District SO7728	Pito Tree	Paki Paki
W48	51	Pt 2A4 Peka Peka (ML 1061)	Wānanga – Special Site	Paki Paki
W49	51	Peka Peka 2A5 Blk VI Te Mata SD	Urupā - Parahaki	Paki Paki
W51	51	Riverbed	Bathing place of Hinetemoa	Paki Paki
W52	51	Peka Peka 2A1B1B, 2A1B1A Blk VI Te Mata SD	Pito Tree - Tōtara	Paki Paki
W53	51	Riverbed	Special Sands – Taraia's Dog	Paki Paki
W55	51	Peka Peka 2A3C Blks I VIII	Old Pā Site - Mawhai	Paki Paki

W56	16	Lot 2 DP 20301 Lot 1 DP 23741 Lot 1 DP 24033 Omaha 254B 2D11 Pts 2D10B 2D14 Blk X Heretaunga SD	Lake and Edges	Ōmāhu
W57	16,23	Lot 1 DP 14007 Blk X Heretaunga SD, Lot 1 DP 1409 Blk X Heretaunga SD interest in R/W DP Easement DP 28342, Lot 2 DP 16411 Blk X Heretaunga SD interest in R/W Easement DP 28342	Puketapu - Battlefields, Old Pā Sites, Burial Caves	Ōmāhu
W58	17	Lot 3, 8, 2 DP 17585 Blk X	Lake, Swamp and Edges	Ōmāhu
W59	16	Omahu 2S Blk X Heretaunga SD	Urupā	Ōmāhu
W60	19	Waiohiki 186 Blk VII Heretaunga SD	PāSite	Waiohiki
W61	19	Pt Waiohiki ICID Blks VII IX	Burial Ground	Waiohiki
W62	8	Omahu 4CI Blk IX Heretaunga SD	Urupā	Ōmāhu
W64	8	Moteo Hapua Te Pirau 1A2 Blk VI	Urupā	<del>Omahu</del> Ōmāhu
W65	8	Moteo B2A1 Blk VI Heretaunga SD	Urupa Urupā	<del>Omahu</del> Ōmāhu
W66	8	Lots 1-2 Pt 3 DP 14778 Omaha 2A2B Lot 2 DP 17039 Omaha Pt 2B Blks IXX Heretaunga SD Ohiti Waitio 3A Blk IX Heretaunga SD Ohiki Waitio 1B2Blk IX Omaha 4C13A, 43C13B, 4C5, 4C4, 4C6, 2C2, 2A2C, 1B3B6B3, Lot 1 DP 23947 Blk IX Heretaunga SD Awahuri Ohiti Waitio 5A Lot 6 DP 23296 Blk XII Matapiro SD Pt Awahuri MI 762 Lots 2 3 5 DP 23491 Blk IX Heretaunga	Lake and Edges - Burial Sites	Ōmāhu
W67	8,16	Omahu 3B13B2B Blks VI X Heretaunga SD Lots 17, 18 19 DP 3099 Blk X Heretaunga SD Lots 1 2 DP 24466 Pt Lot 16 DP 3099 Blk X Heretaunga SD Omaha 2D7 3DBI 3CB4, 3CB5 Blk X Heretaunga SD Lots 19 22 25 Pt 20 DP 3630 Lot 1 DP 6446 Blks V VI Heretaunga	Lake and Edges - Burial Sites	Ōmāhu
W68 (formerly referred to as Site #1 TE PA O TOH)	9	<del>Secs 2, 5-9-11-14, 15 &amp; 26 SO 320789 Secs 24, 32, 43, 52, 55, 57 Pt Secs 8, 19, 33-35-39 Blk IV Puketapu SD Soil Cons Res Pt Tangoio Walkway, Secs 2, 24, 27 &amp; Pt Sec 1, 21, 22 Blk IV Puketapu SD Tangoio Falls Scenic Res Pt Tangoio Walkway, State Highway 2 North Road Reserve.</del>	Pa Site	Tangoio

W71 {formerly referred to as Site #5 RANGIATAAHUA STREAM}	9	Tangoio South 35 Blk I Tangoio SD, Sec 5 Blk IV Puketapu SD	Birthing Stream	Tangoio
W76 {formerly referred to as Site #14} PANEPAOA	9	Pakuratahi 1B4A2 Pt 1B4B Blk VIII Puketapu SD, State Highway 2 North Road Reserve	Marker, Mahinga kai	Tangoio
W78 {formerly referred to as Site #19} WHAKAARI	9	M 239 Sec 3A Blk I Tangoio SD Tangoio Beach Landing	Pa Site	Tangoio
W79 {formerly referred to as Site #27} HINEKATORANGI	9,60	Part Lot 3 DP 3177	Mahinga kai, Repo	Whirinaki
W80 {formerly referred to as Site #35} TE WHARANGI	9,14,59	Lot 33 DP 346099, Adjacent Coastal Strip	Pa site	Waipatiki
W81 {formerly referred to as Site #35} TE WHARANGI	9,14,59	Lot 5 DP 27133, Lot 33 DP 346099	Pa Site	Waipatiki
W82 {formerly referred to as Site #35} TE WHARANGI	9,14,59	Lot 5 DP 27133	Pa Site	Waipatiki

W83 (formerly referred to as Site #35) TE WHARANGI	9,14,59	LOT 33 DP 346099	Pa-Site	Waipatiki
W84 (formerly referred to as Site #36) PA-AT MCKINNON'S BLOCK	9	Sec 11 SO 2219 Sec 1 SO 6348 Sec 5 Pt Sec 1 Blks XIII XIV Moeangiāngi SD	Pa-site	Aropāoanui
W86 (formerly referred to as Site #38) TE PUKU-O-TE- WHEKE	5,9	Part Lot 1 DP 3718	Pa-site	Aropāoanui
W87 (Formerly referred to as Site #45 PA (MOEANGIANGI))	5	Sec 7 Blk XI Sec 1 Blk XII Moeangiāngi SD	Pa-site	Tutira
W88 Formerly referred to as Site #44 PA (MOEANGIANGI)	5	Sec 7 Blk XI Sec 1 Blk XII Moeangiāngi SD, Sec 3 Blk XII Moeangiāngi SD	Pa-site	Tutira
W90 (formerly referred to as Site #48) PA (MOEANGIANGI) no. 5	5	Lots 1 2 DP 18681 Blks XI XII Moeangiāngi SD	Pa-site	Tutira

W92 (formerly referred to as Site #53) KAINGA (TIWHANUI) #1	5	Part Lot 1 DP 4730, Part Lot 1 DP 4273, Ridgemount Road Reserve.	Kainga	Tutira
W93 (formerly referred to as Site #55) KAINGA (TIWHANUI) #2	5	Part Lot 1 DP 4730	Kainga	Tutira
W94 (formerly referred to as Site #56) PA (TIWHANUI)	5	Part Lot 1 DP 4730	Pa-site	Tutira
W95 (formerly referred to as Site #62) TUTIRA LAKE & EDGES	5	Section 1 SO 465246, Sec 3 SO 465246, Sec 6 SO 465246, Sec 9 SO 465246, Sec 1 SO 3076, Tutira C Blk XII Maungaharuru SD Tewaewae Memorial Reserve,, Closed Road SO 3369	Pa site(s), Kainga, Rock, Mahinga kai	Tutira
W96 (formerly referred to as Site #63) OPORAE	5	Sec 3 SO 465246	Pa-site	Tutira
W97 (formerly referred to as Site #64) TE REWA A HINETU	5	Sec 1 SO 3076, Sec 3 SO 465247, Sec 1 SO 10839	Pa-site, Kainga	Tutira
W98 (formerly referred to as Site #65) TAURANGA KOAU	5	Sec 8 SO 465246, Sec 1 SO 465246, Tutira B19 Blk XII Maungaharuru SD	Pa-site	Tutira

W99 (formerly referred to as Site #68) Te Puku	5	Lot 3 DP 25317 Blk XIII Moeangiangi SD	Toka / Rock and Lookout	Tutira
W100 (formerly referred to as Site #69) Taupunga	5	Sec 3 SO 465246, Sec 1 SO 10839	Kainga	Tutira
W101 (formerly referred to as Site #72) ORAKAI LAKE AND EDGES	5	Sec 3 SO 465244, Sec 1 SO 465244	Mahinga kai	Tutira
W102 (formerly referred to as Site #73) Waikopiro Lake & Edges	5	Sec 1 SO 465247, Sec 1 SO 3076, Sec 3 SO 465247	Mahinga kai	Tutira
W103 (formerly referred to as Site #75) Purahoi - Tangihia	4	Sec 2 Lot 1 DP 25833 Blk XV Maungaharuru SD Kowhai Downs	Waahi Tapu	Tutira
W104 (formerly referred to as Site #77) Cave (Opouahi)	4	Pohokura Road Reserve	Whanau dwelling site	Maungaharuru
W105 (formerly referred to as Site #78) Opouahi Lake & Edges	4	Sec 1 SO 465245, Sec 3 SO 465245	Mahinga kai	Maungaharuru

W106 (formerly referred to as Site #80) Te Pari-O-Mateawha	4, 5	Sec 1 SO 9686, Secs 16-30 Blk IV Maungaharuru SD Secs 1-3 Blk XII Waitara SD	Pā Site	Maungaharuru
W107 (formerly referred to as Site #93) Te Pari-O-Mateawha	4	Pt Sec 1 SO 10001	Cliff	Maungaharuru
W108 (formerly referred to as Site #104) Kainga (Te Pohue)	4	Lot 2 DP 9179	Kainga	Te Pohue
W109 (formerly referred to as Site #105) Motu-O-Ruru	8	Secs 26-28-100 Blk XIII Secs 28-31-33 Blk IX Pt Lot 1 DP 4167 Blks XIII IX Maungaharuru SD, Lot 1 Pt Lot 2 DP 26226 Blks 106-107 Puketapu CGD Sec 1 SO 433766 Secs 15-16 Blk IX Maungaharuru SD	Pa-site	Te Pohue
W110	8	Ohiti Waitio 1E3A Blk IX XIII Heretaunga SD	Pā site	Ōmāhu
W111 (formerly referred to as Site #108) PA (ISLAND FARM)	8	Lot 13 DP 25785	Pa-site	Te Pohue

**APPENDIX 50**  
**PART 2: WĀHI TAONGA SITES**

<u>SITE</u>	<u>ALT. REF</u>	<u>MAP REF</u>	<u>LEGAL DESCRIPTION</u>	<u>SIGNIFICANCE</u> <i>Refer to Note 1</i>	<u>LOCATION</u>
<u>W68</u>	<u>MTT1</u>	<u>9</u>	<u>Secs 27 &amp; 32 Blk IV Puketapu SD and adjacent State Highway 2 North Road Reserve.</u>	<u>Te Pā-o-Toi</u>  <u>Pā Site</u>	<u>Tangoio</u>
<u>W71</u>	<u>MTT5</u>	<u>9</u>	<u>Tangoio South 35 Block, Lot 1 DP 23182 and Lot 2 DP 551001</u>	<u>Rangiātaahua Stream</u>  <u>Birthing Stream</u>	<u>Tangoio</u>
<u>W76</u>	<u>MTT14</u>	<u>9</u>	<u>Part Pakuratahi 1B4B Block and adjacent State Highway 2 North Road Reserve</u>	<u>Panepaoa</u>  <u>Marker, Mahinga kai</u>	<u>Tangoio</u>
<u>W78</u>	<u>MTT19</u>		<u>Secs 3A and 39 Block I Tangoio SD, Lot 2 DP 28376 and adjacent coastal strip</u>	<u>Whakaari</u>  <u>Pā Site</u>	<u>Tangoio</u>
<u>W79</u>	<u>MTT27</u>	<u>9, 60</u>	<u>Part Lot 3 DP 3177</u>	<u>Hinekatorangi</u>  <u>Mahinga kai, Repo</u>	<u>Whirinaki</u>
<u>W80</u>	<u>MTT105</u>	<u>9, 14, 59</u>	<u>Part Lot 3 DP 3177 and Block XIV Moeangiangi SD</u>	<u>Te Wharangi</u>  <u>Pā Site</u>	<u>Waipātiki</u>
<u>W81</u>	<u>MTT105</u>	<u>9, 14, 59</u>	<u>Lot 5 DP 27133 and Lot 3 526904</u>	<u>Te Wharangi</u>  <u>Pā Site</u>	<u>Waipātiki</u>
<u>W84</u>	<u>MTT36</u>	<u>9</u>	<u>Section 5 Blk XIII Moeangiangi SD, Section 19 Blk XIII Moeangiangi SD and adjacent river strip</u>	<u>Pā Site at McKinnon's block</u>	<u>Aropaoanui</u>
<u>W90</u>	<u>MTT48</u>	<u>5</u>	<u>Lot 2 DP 18681, Section 10 Blk XI Moeangiangi SD and adjacent river strip</u>	<u>Pā Site</u>	<u>Moeangiangi</u>



<a href="#">W92</a>	<a href="#">MTT52 and MTT53</a>	<a href="#">5</a>	<a href="#">Part Lot 1 DP 4730, Part Lot 1 DP 4273, Blk 38 Aropaoanui &amp; Moeangiangi CGD, adjacent coast strip and Unformed Road Reserve (Paper Road).</a>	<a href="#">Kāinga and lookout</a>	<a href="#">Tiwhanui</a>
<a href="#">W93</a>	<a href="#">MTT55</a>	<a href="#">5</a>	<a href="#">Part Lot 1 DP 4730</a>	<a href="#">Kāinga</a>	<a href="#">Tiwhanui</a>
<a href="#">W94</a>	<a href="#">MTT56</a>	<a href="#">5</a>	<a href="#">Part Lot 1 DP 4730</a>	<a href="#">Pā Site</a>	<a href="#">Tiwhanui</a>
<a href="#">W95</a>	<a href="#">MTT62</a>	<a href="#">5</a>	<a href="#">Section 1 SO 465246, Section 2 SO 465246, Sec 3 SO 465246, Sec 6 SO 465246, Sec 9 SO 465246, Tutira C Blk, Closed Road SO 3369, and adjacent Road Reserve</a>	<a href="#">Tūtira Lake &amp; edges</a> <a href="#">Pā Sites, Kāinga, Rock, Mahinga kai</a>	<a href="#">Tūtira</a>
<a href="#">W96</a>	<a href="#">MTT63</a>	<a href="#">5</a>	<a href="#">Sec 3 SO 465246</a>	<a href="#">Oporae</a> <a href="#">Pā Site</a>	<a href="#">Tūtira</a>
<a href="#">W97</a>	<a href="#">MTT64</a>	<a href="#">5</a>	<a href="#">Sec 1 SO 3076, Sec 3 SO 465247, Sec 4 SO 10839</a>	<a href="#">Te Rewa-a-Hinetu</a> <a href="#">Pā Site, Kāinga</a>	<a href="#">Tūtira</a>
<a href="#">W98</a>	<a href="#">MTT65</a>	<a href="#">5</a>	<a href="#">Sec 8 SO 465246, Sec 1 SO 465246 and Section 2 SO 465246</a>	<a href="#">Tauranga Kōau</a> <a href="#">Pā Site</a>	<a href="#">Tūtira</a>
<a href="#">W99a</a>	<a href="#">MTT68</a>	<a href="#">5</a>	<a href="#">Section 2 SO 510056</a>	<a href="#">Te Puku</a> <a href="#">Wāhi Taonga</a>	<a href="#">Tūtira</a>
<a href="#">W99b</a>	<a href="#">MTT68</a>	<a href="#">5</a>	<a href="#">Section 2 SO 510056</a>	<a href="#">Te Puku</a> <a href="#">Wāhi Taonga</a>	<a href="#">Tūtira</a>
<a href="#">W100</a>	<a href="#">MTT69</a>	<a href="#">5</a>	<a href="#">Sec 3 SO 465246 and Sec 4 SO 510056</a>	<a href="#">Taupanga</a> <a href="#">Kāinga</a>	<a href="#">Tūtira</a>
<a href="#">W101</a>	<a href="#">MTT72</a>	<a href="#">5</a>	<a href="#">Sec 3 SO 465244 and Sec 1 SO 465244</a>	<a href="#">Orakai Lake &amp; edges</a> <a href="#">Mahinga kai</a>	<a href="#">Tūtira</a>
<a href="#">W102</a>	<a href="#">MTT73</a>	<a href="#">5</a>	<a href="#">Sec 1 SO 465247, Sec 1 SO 3076, Sec 3 SO 465247 and State Highway 2 North Road Reserve</a>	<a href="#">Waikōpiro Lake &amp; edges</a>	<a href="#">Tūtira</a>

				<u>Mahinga kai</u>	
<u>W103</u>	<u>MTT75</u>	<u>4</u>	<u>Sec 2 Blk XV Maungaharuru SD</u>	<u>Pūrahoitangihia Wāhi Tapu</u>	<u>Tūtira</u>
<u>W104</u>	<u>MTT77</u>	<u>4</u>	<u>Pohokura Road Reserve</u>	<u>Kāinga</u>	<u>Maungaharuru</u>
<u>W105</u>	<u>MTT78</u>	<u>4</u>	<u>Sec 1 SO 465245, Sec 3 SO 465245 and Lot 1 DP 23704</u>	<u>Opouahi Lake &amp; edges Mahinga kai</u>	<u>Maungaharuru</u>
<u>W106</u>	<u>MTT80</u>	<u>4,5</u>	<u>Sec 30 Blk IV Maungaharuru, Lot 2 DP479347 and Lot 1 DP 23704</u>	<u>Kokopuru Pā Site</u>	<u>Maungaharuru</u>
<u>W107</u>	<u>MTT93</u>	<u>4</u>	<u>Pt Sec 1 SO 10001</u>	<u>Te Pari-o-Mateawha Cliff</u>	<u>Maungaharuru</u>
<u>W108</u>	<u>MTT104</u>	<u>4</u>	<u>Lot 2 DP 9179 and adjacent Road Reserve</u>	<u>Kāinga</u>	<u>Te Pōhue</u>
<u>W109</u>	<u>MTT105</u>	<u>8</u>	<u>Part Section 21 Block IV Patoka SD, Section 26 Blk XV1 Pohue SD, Lot 1 DP 27912 and adjacent unformed legal road reserve, Sec 1 SO 9976 (Paper Road)</u>	<u>Motu-o-Rūrū Pā site</u>	<u>Te Pōhue</u>
<u>W111</u>	<u>MTT108</u>	<u>8</u>	<u>Lot 13 DP 25785</u>	<u>Pā (Island Farm) Pā site</u>	<u>Te Pōhue</u>
<u>W112</u>	<u>MTT50</u>	<u>5</u>	<u>Part Lot 1 DP 4273</u>	<u>Pā site</u>	<u>Moeangiangi</u>
<u>W113</u>	<u>MTT39</u>	<u>9</u>	<u>Part Lot 1 DP 3718</u>	<u>Kāinga</u>	<u>Aropaoanui</u>
<u>W114</u>	<u>MTT57</u>	<u>5</u>	<u>Part Lot 1 DP 4730</u>	<u>Kāinga</u>	<u>Tiwhanui</u>
<u>W115</u>	<u>MTT81</u>	<u>4</u>	<u>Section 30 Block IV Maungaharuru SD, Lot 2 DP 405468, Lot 1 DP 23704, Section 3 SO 465245 and Section 4 SO 465245</u>	<u>Matarangi Kāinga</u>	<u>Maungaharuru</u>
<u>W116</u>	<u>MTT118</u>	<u>5</u>	<u>Lot 1 DP 3487 and Section 31 SO 26</u>	<u>Kāinga</u>	<u>Waikare</u>
<u>W117</u>	<u>MTT125</u>	<u>5</u>	<u>Section 1 Block XII Waitara SD; Section 16 Block IV Maungaharuru SD and Lot 1 DP 25241</u>	<u>Pā</u>	<u>Waikare</u>

*Note 1: Additional information regarding the significance of these sites is held on file by Council.*

---

<b>APPENDIX 50</b>				
<b>PART 3: CONFIDENTIAL WĀHI TAONGA SITES</b>				
<b>SITE</b>	<b>ALT. REF</b>	<b>MAP REF</b>	<b>AREA WITHIN WHICH THE SITE IS LOCATED</b>	<b>LOCATION</b>
<u>W69</u>	<u>MTT2</u>	<u>9</u>	<u>CWT69</u>	<u>Tangoio</u>
<u>W70</u>	<u>MTT3</u>	<u>9</u>	<u>CWT70</u>	<u>Tangoio</u>
<u>W72</u>	<u>MTT9</u>	<u>9</u>	<u>CWT72</u>	<u>Tangoio</u>
<u>W73</u>	<u>MTT13</u>	<u>9</u>	<u>CWT73</u>	<u>Tangoio</u>
<u>W77</u>	<u>MTT15</u>	<u>9</u>	<u>CWT77</u>	<u>Tangoio</u>
<u>W85</u>	<u>MTT37</u>	<u>5</u>	<u>CWT85</u>	<u>Aropaoanui</u>
<u>W89</u>	<u>MTT46</u>	<u>5</u>	<u>CWT89</u>	<u>Moeangiangi</u>
<u>W91</u>	<u>MTT49</u>	<u>5</u>	<u>CWT91</u>	<u>Moeangiangi</u>
<u>W118</u>	<u>MTT10</u>	<u>9</u>	<u>CWT118</u>	<u>Tangoio</u>

*Note 1: Additional information regarding the significance of these sites is held on file by Council.*

**APPENDIX 50 PART 4:  
LARGE WĀHI TAONGA SITES**

<u>SITE</u>	<u>ALT. REF</u>	<u>LEGAL DESCRIPTION</u>	<u>SIGNIFICANCE</u>	<u>LOCATION</u>
<u>W119</u>	<u>MTT44 and 45</u>	<u>Part Section 1 Block XII Moeangiangi SD, Section 2 Block XII Moeangiangi SD, Section 3 Block XII Moeangiangi SD, adjacent coastal strip and adjacent legal road reserve (Paper Road)</u>	<u>Pā Site</u>	<u>Moeangiangi</u>
<u>W120</u>	<u>MTT38</u>	<u>Part Lot 1 DP 3718, Part Lot 2 DP 3718 and adjacent coastal strip, river strip and legal road reserve (formed and unformed Paper Road).</u>	<u>Te Puku-o-te-Wheke</u>	<u>Aropaoanui</u>
<u>W121</u>	<u>MTT86</u>	<u>Blk 123 Patoka CGD, Blk 137 Patoka CGD, Lot 1 DP 857, Part Section 1 SO 10001, Part Section 12 Block XVI Pohue SD, Part Section 9 Block XVI Pohue SD, Section 10 Block XVI Pohue SD, Section 11 Block XVI Pohue SD, Section 23 Block XVI Pohue SD, Section 24 Block XVI Pohue SD, Section 5 SO 8244 and Section 7 Block XVI Pohue SD</u>	<u>Te Waka-o-Ngārangikataka</u>	<u>Maungaharuru</u>
<u>W122</u>	<u>MTT89</u>	<u>Part Lot 1 DP 11529, Section 1 SO 486665, Section 1 SO 6909 and Section 15 Block V Maungaharuru SD</u>	<u>Tarapōnui-a-Kawhea Peak</u>	<u>Maungaharuru</u>

<u>W123</u>	<u>MTT90</u>	<u>Lot 1 DP 27190, Lot 1 DP 27198, Part Lot 1 DP 3832 and Section 15 Block V Maungaharuru SD</u>	<u>Ahu-o-te-Atua Peak</u>	<u>Maungaharuru</u>
<u>W124</u>	<u>MTT88</u>	<u>Section 59 SO 8210 Section 1 SO 10002 Section 5 Block IX Maungaharuru SD Part Blk 31 Patoka CGD Section 60 SO 8210 Part Lot 1 DP 3831 Lot 2 DP 456636 Lot 1 DP 21402 Section 20 Block IX Maungaharuru SD Section 27 Block IX Maungaharuru SD Lot 1 DP 21073 Lot 1 DP 316893 Section 45 SO 7938 Section 26 Block IX Maungaharuru SD</u>	<u>Titi-a-Okura</u>	<u>Maungaharuru</u>

## APPENDIX 50 PART 5 – FORESTRY SITES

- Kāinga (Te Pōhue)
- Pā (at McKinnons block)
- Motu-o-Rūrū
- Pā (at Island Farm)
- Te Wharangi

<b>APPENDIX 50</b>			
<b>Table 2 :- SITES OF SIGNIFICANCE</b>			
<b>SITE</b>	<b>MAP REF</b>	<b>LEGAL DESCRIPTION</b>	<b>LOCATION</b>
SS1 (Formerly referred to as Site #9) <b>WHAKAARI / FLAT ROCK</b> (Tangoio)	9	Pt Tangoio Sth 27L Blk III Tangoio SD	Tangoio
SS2 (Formerly referred to as Site #13) <b>PA (TANGOIO)</b>	9	Pt Tangoio Sth Blk IV Puketapu SD, Tangoio Sth 5X 6X 7X 8X 27I 12B SEC 60 Blk IV Puketapu SD, Highway 2 Tangoio South F Blk IV Puketapu SD, Lot 1 DP 308859	Tangoio
SS3 (Formerly referred to as Site	5,9	Pt Lots 1 2 DP 3718 Pt Lot 3 DP 3720 Pt Lot 1 Subj To RAW Lots 3-5 DP 16395 Blks X XI XII XIII Moeangiangi SD- Glendale	Arapawanui

**APPENDIX 50**


**Table 2 : SITES OF SIGNIFICANCE**

<b>SITE</b>	<b>MAP REF</b>	<b>LEGAL DESCRIPTION</b>	<b>LOCATION</b>
#38) TE PUKU O TE WHEKE			
SS4 (Formerly referred to as Site #48) Pa (MOEANGIANGI) no.5	5	<del>Lots 1 2 DP 18681 Blks XI XII Moeangiangi SD</del>	Tutira
SS5 (Formerly referred to as Site #49) Kainga (MOEANGIANGI)	5	<del>Lots 1 2 DP 18681 Blks XI XII Moeangiangi SD, Lot 1 DP 25355 Secs 5 6 SO 3295 Blk XI Moeangiangi SD</del>	Tutira
SS6 (Formerly referred to as Site #35) TE WHARANGI	14, 59	<del>Lot 33 DP 346099, Lot 5 DP 27133</del>	Waipatiki





**Legend**

 Area within which a confidential Wāhi Taonga is located

**HERETAUNGA HASTINGS** DISTRICT COUNCIL



Map Produced using ArcMap

**Wāhi Taonga - CWT118**

Date: Tuesday, 5 March 2024

Scale 1:6,000

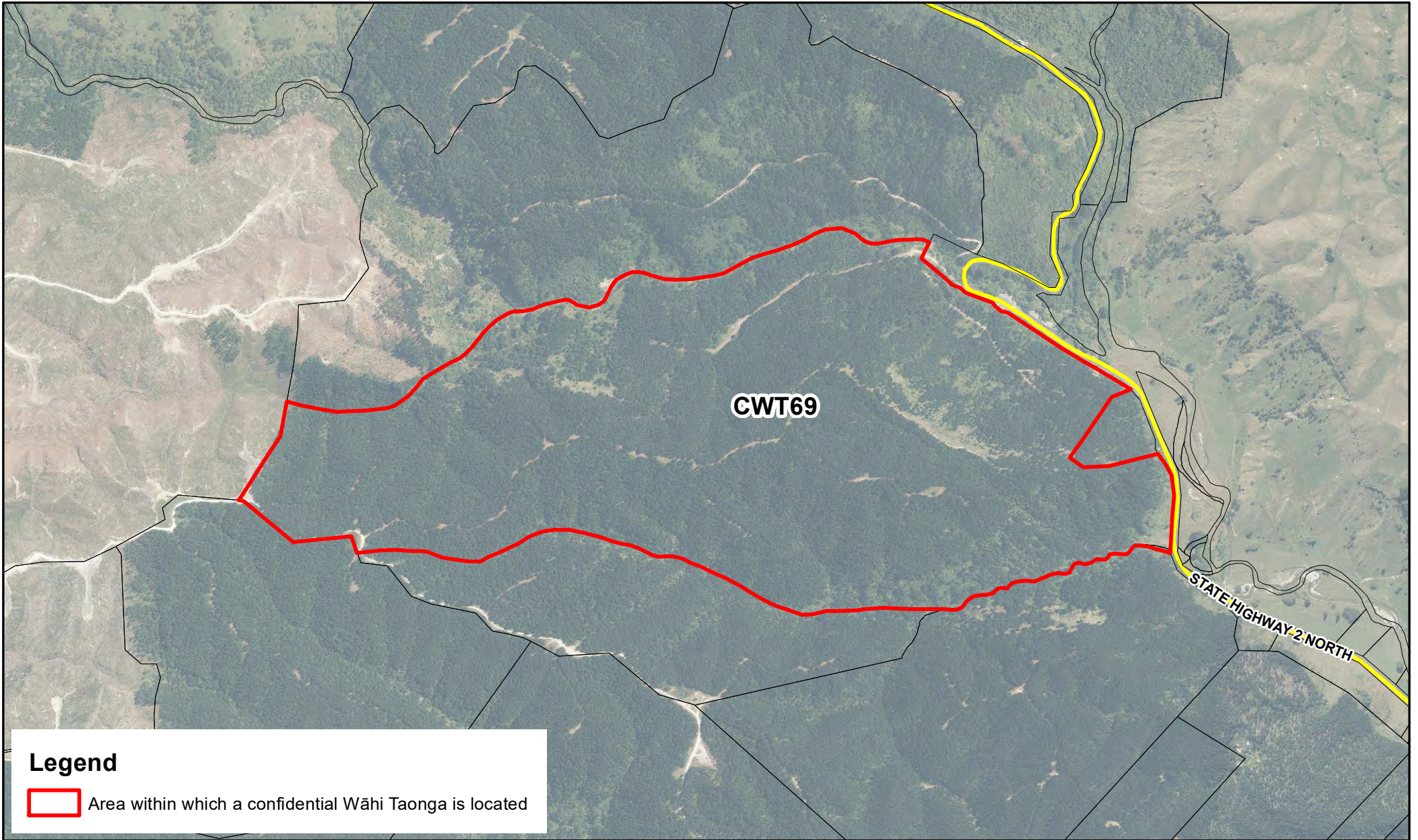
Original Size: A4

DATA SOURCE: Cadastral information derived from the Land Information New Zealand's Core Record System (CRS).  
CROWN COPYRIGHT RESERVED


COPYRIGHT: Copyright in this drawing is owned by the Hastings District Council. Any unauthorised copying or adaptation of the whole or a substantial part of the work in two or three dimensions is an infringement of copyright.

DISCLAIMER: The Hastings District Council cannot guarantee that the data shown on this map is 100% accurate.





**Legend**

 Area within which a confidential Wāhi Taonga is located

**HERETAUNGA  
HASTINGS** DISTRICT COUNCIL



Map Produced using ArcMap

**Wāhi Taonga - CWT69**

Date: Tuesday, 5 March 2024

Scale 1:14,000

Original Size: A4

DATA SOURCE: Cadastral information derived from the Land Information New Zealand's Core Record System (CRS).  
CROWN COPYRIGHT RESERVED

COPYRIGHT: Copyright in this drawing is owned by the Hastings District Council. Any unauthorised copying or adaptation of the whole or a substantial part of the work in two or three dimensions is an infringement of copyright.

DISCLAIMER: The Hastings District Council cannot guarantee that the data shown on this map is 100% accurate.





**Legend**

Area within which a confidential Wāhi Taonga is located



Map Produced using ArcMap



# Wāhi Taonga - CWT70

Date: Tuesday, 5 March 2024

Scale 1:3,000

Original Size: A4

DATA SOURCE: Cadastral information derived from the Land Information New Zealand's Core Record System (CRS).  
CROWN COPYRIGHT RESERVED


COPYRIGHT: Copyright in this drawing is owned by the Hastings District Council. Any unauthorised copying or adaptation of the whole or a substantial part of the work in two or three dimensions is an infringement of copyright.

DISCLAIMER: The Hastings District Council cannot guarantee that the data shown on this map is 100% accurate.





**Legend**

 Area within which a confidential Wāhi Taonga is located

**HERETAUNGA HASTINGS** DISTRICT COUNCIL



Map Produced using ArcMap

**Wāhi Taonga - CWT72**

Date: Tuesday, 5 March 2024

Scale 1:7,000

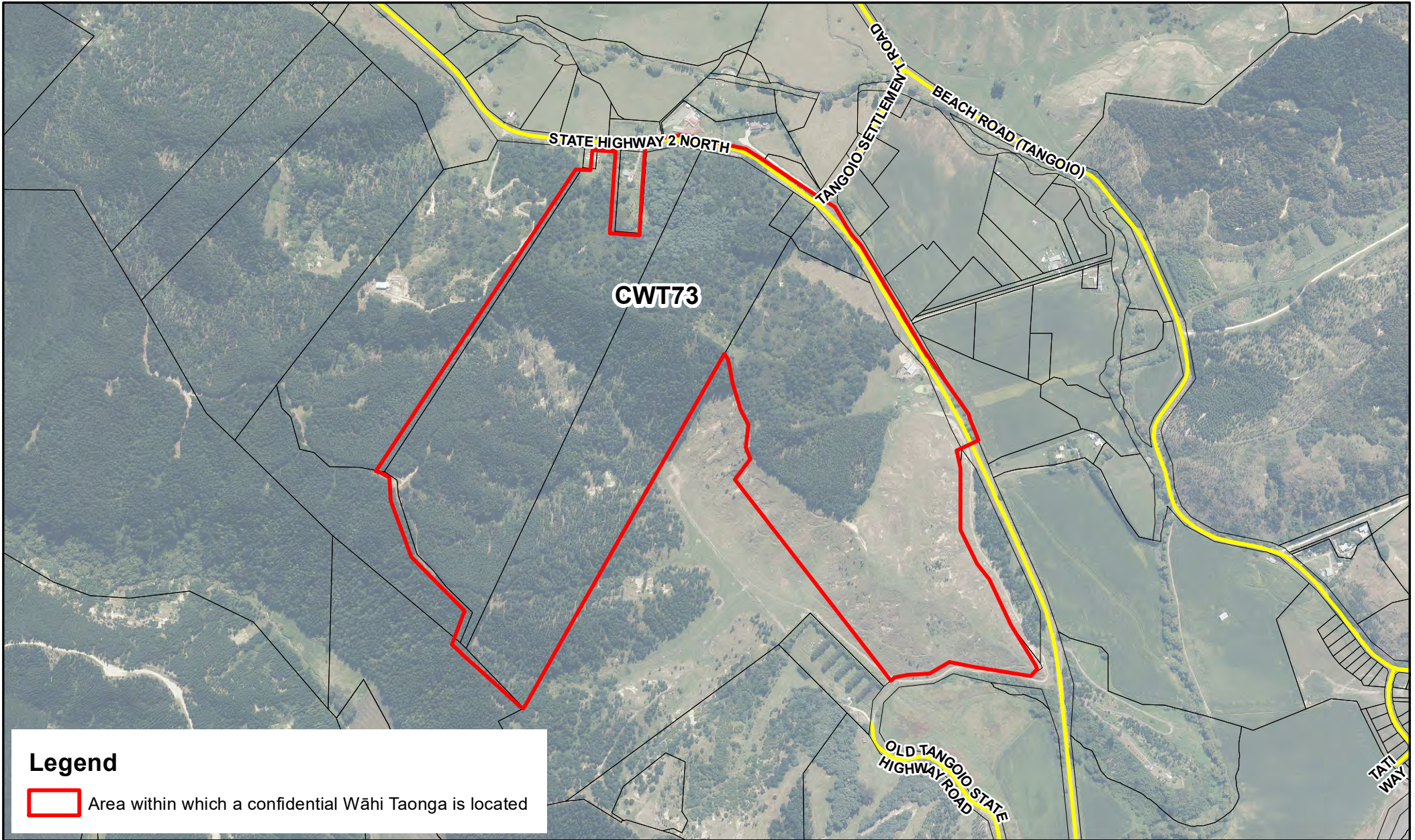
Original Size: A4

DATA SOURCE: Cadastral information derived from the Land Information New Zealand's Core Record System (CRS).  
CROWN COPYRIGHT RESERVED

COPYRIGHT: Copyright in this drawing is owned by the Hastings District Council. Any unauthorised copying or adaptation of the whole or a substantial part of the work in two or three dimensions is an infringement of copyright.


DISCLAIMER: The Hastings District Council cannot guarantee that the data shown on this map is 100% accurate.





**CWT73**

**Legend**

 Area within which a confidential Wāhi Taonga is located

**HERETAUNGA HASTINGS** DISTRICT COUNCIL



Map Produced using ArcMap

**Wāhi Taonga - CWT73**

Date: Tuesday, 5 March 2024

Scale 1:10,000

Original Size: A4

DATA SOURCE: Cadastral information derived from the Land Information New Zealand's Core Record System (CRS).  
 CROWN COPYRIGHT RESERVED


COPYRIGHT: Copyright in this drawing is owned by the Hastings District Council. Any unauthorised copying or adaptation of the whole or a substantial part of the work in two or three dimensions is an infringement of copyright.

DISCLAIMER: The Hastings District Council cannot guarantee that the data shown on this map is 100% accurate.





**Legend**

 Area within which a confidential Wāhi Taonga is located

**HERETAUNGA HASTINGS** DISTRICT COUNCIL



Map Produced using ArcMap

**Wāhi Taonga - CWT77**

Date: Tuesday, 5 March 2024

Scale 1:5,000

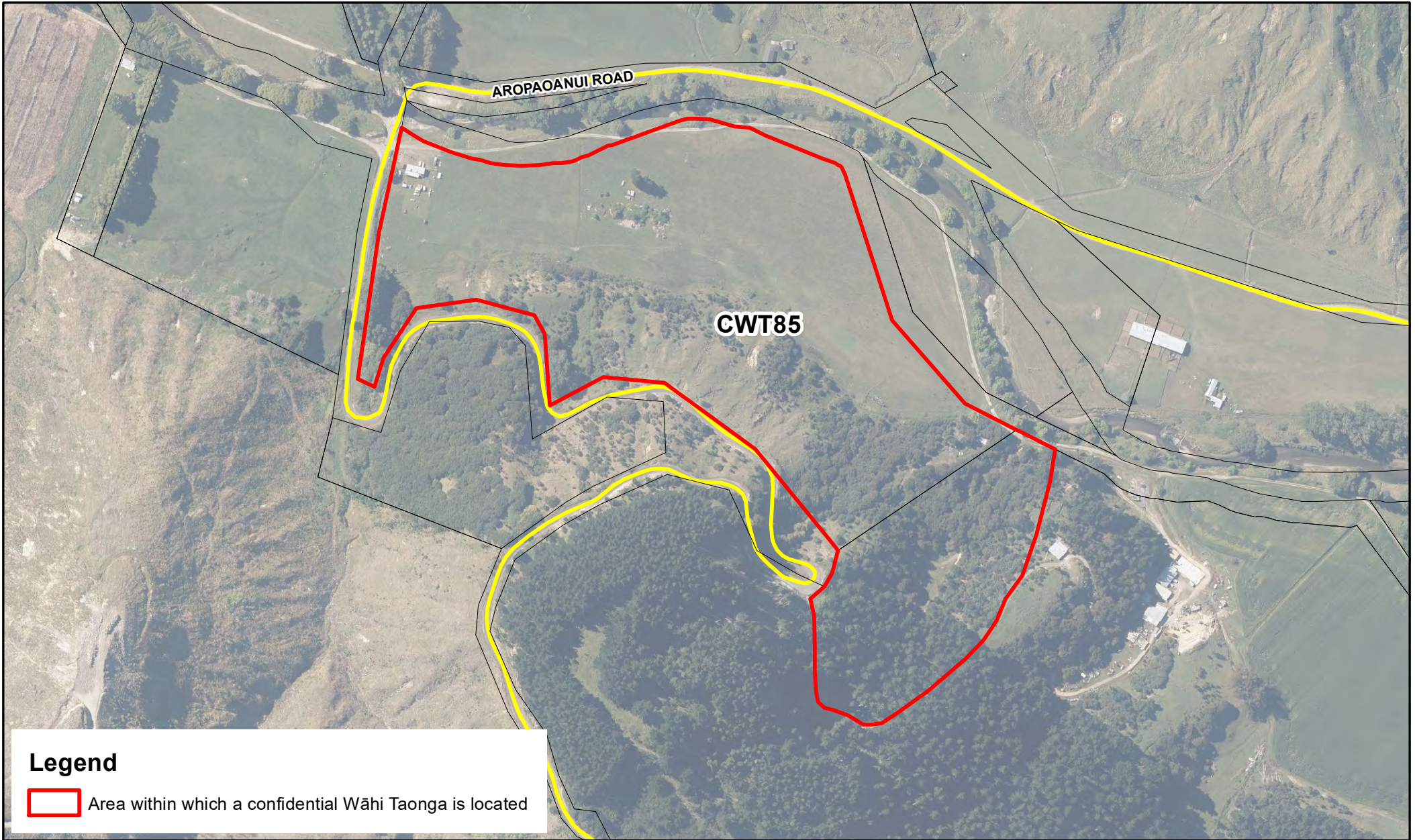
Original Size: A4

DATA SOURCE: Cadastral information derived from the Land Information New Zealand's Core Record System (CRS).  
CROWN COPYRIGHT RESERVED


COPYRIGHT: Copyright in this drawing is owned by the Hastings District Council. Any unauthorised copying or adaptation of the whole or a substantial part of the work in two or three dimensions is an infringement of copyright.

DISCLAIMER: The Hastings District Council cannot guarantee that the data shown on this map is 100% accurate.





**Legend**

 Area within which a confidential Wāhi Taonga is located

**HERETAUNGA  
HASTINGS** DISTRICT COUNCIL



Map Produced using ArcMap

# Wāhi Taonga - CWT85

Date: Tuesday, 5 March 2024

Scale 1:5,000

Original Size: A4

DATA SOURCE: Cadastral information derived from the Land Information New Zealand's Core Record System (CRS).  
CROWN COPYRIGHT RESERVED

COPYRIGHT: Copyright in this drawing is owned by the Hastings District Council. Any unauthorised copying or adaptation of the whole or a substantial part of the work in two or three dimensions is an infringement of copyright.

DISCLAIMER: The Hastings District Council cannot guarantee that the data shown on this map is 100% accurate.





**HERETAUNGA  
HASTINGS** DISTRICT  
COUNCIL



Map Produced using ArcMap

## Wāhi Taonga - CWT89

Date: Tuesday, 5 March 2024

Scale 1:20,000

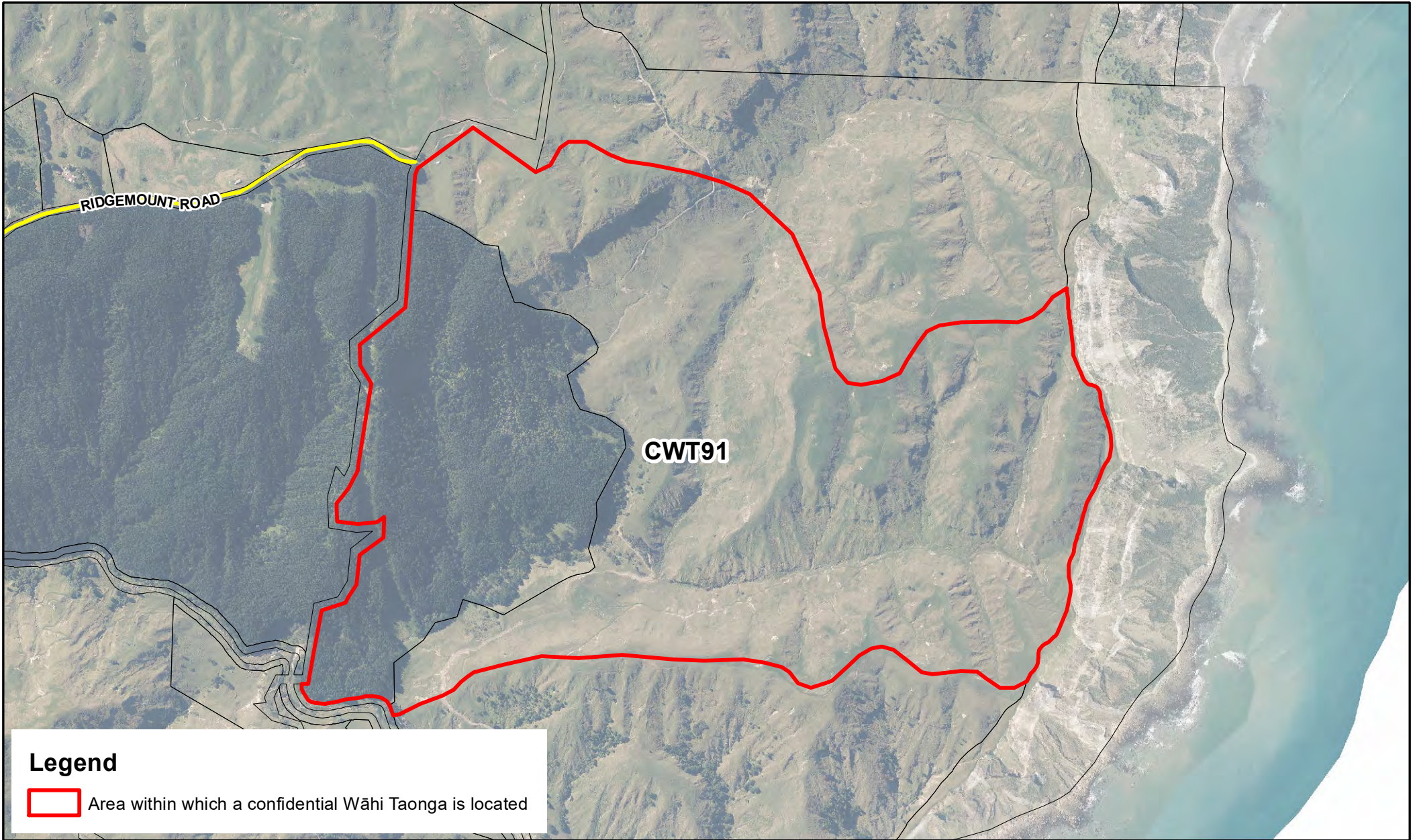
Original Size: A4

DATA SOURCE: Cadastral information derived from the Land Information New Zealand's Core Record System (CRS).  
CROWN COPYRIGHT RESERVED

COPYRIGHT: Copyright in this drawing is owned by the Hastings District Council. Any unauthorised copying or adaptation of the whole or a substantial part of the work in two or three dimensions is an infringement of copyright.

DISCLAIMER: The Hastings District Council cannot guarantee that the data shown on this map is 100% accurate.





**HERETAUNGA  
HASTINGS** DISTRICT COUNCIL

## Wāhi Taonga - CWT91

DATA SOURCE: Cadastral information derived from the Land Information New Zealand's Core Record System (CRS).  
CROWN COPYRIGHT RESERVED

COPYRIGHT: Copyright in this drawing is owned by the Hastings District Council. Any unauthorised copying or adaptation of the whole or a substantial part of the work in two or three dimensions is an infringement of copyright.

DISCLAIMER: The Hastings District Council cannot guarantee that the data shown on this map is 100% accurate.

Map Produced using ArcMap

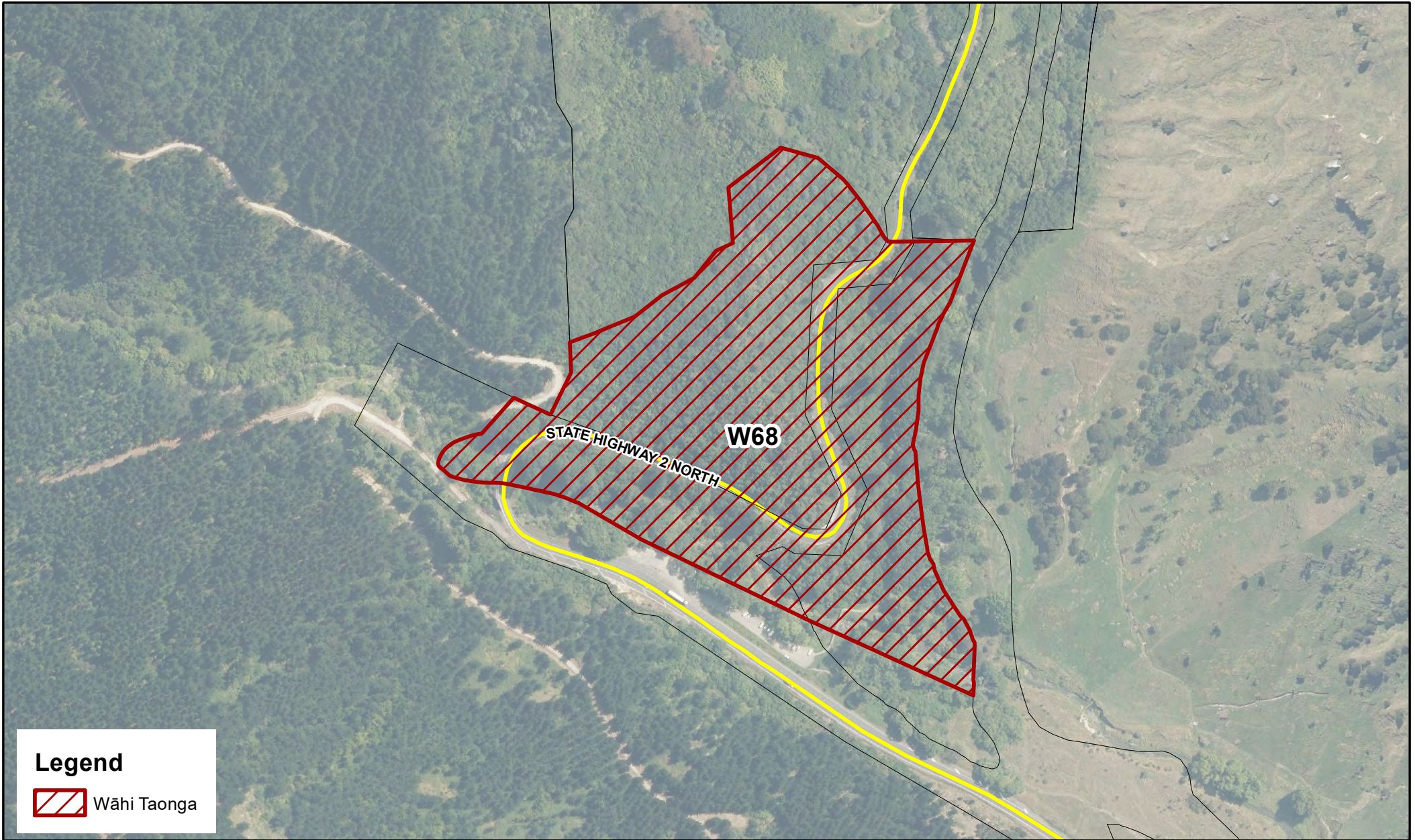


Scale 1:14,000

Date: Tuesday, 5 March 2024

Original Size: A4





**Legend**

 Wāhi Taonga

**HERETAUNGA HASTINGS** DISTRICT COUNCIL

Map Produced using ArcMap 

**Wāhi Taonga - W68**

Date: Tuesday, 5 March 2024

Scale 1:4,000

Original Size: A4

DATA SOURCE: Cadastral information derived from the Land Information New Zealand's Core Record System (CRS).  
CROWN COPYRIGHT RESERVED

COPYRIGHT: Copyright in this drawing is owned by the Hastings District Council. Any unauthorised copying or adaptation of the whole or a substantial part of the work in two or three dimensions is an infringement of copyright.

DISCLAIMER: The Hastings District Council cannot guarantee that the data shown on this map is 100% accurate.

WahiTaonga\_MTTOnly





**Legend**

 Wāhi Taonga

**HERETAUNGA HASTINGS** DISTRICT COUNCIL

Map Produced using ArcMap 

**Wāhi Taonga - W71**

Date: Tuesday, 5 March 2024

Scale 1:4,000

Original Size: A4

DATA SOURCE: Cadastral information derived from the Land Information New Zealand's Core Record System (CRS).  
CROWN COPYRIGHT RESERVED

COPYRIGHT: Copyright in this drawing is owned by the Hastings District Council. Any unauthorised copying or adaptation of the whole or a substantial part of the work in two or three dimensions is an infringement of copyright.


DISCLAIMER: The Hastings District Council cannot guarantee that the data shown on this map is 100% accurate.

WahiTaonga\_MTTOnly





**Legend**

 Wāhi Taonga

**HERETAUNGA  
HASTINGS** DISTRICT COUNCIL



Map Produced using ArcMap

# Wāhi Taonga - W76

Date: Tuesday, 5 March 2024

Scale 1:1,000

Original Size: A4

DATA SOURCE: Cadastral information derived from the Land Information New Zealand's Core Record System (CRS).  
CROWN COPYRIGHT RESERVED


COPYRIGHT: Copyright in this drawing is owned by the Hastings District Council. Any unauthorised copying or adaptation of the whole or a substantial part of the work in two or three dimensions is an infringement of copyright.

DISCLAIMER: The Hastings District Council cannot guarantee that the data shown on this map is 100% accurate.





**Legend**

 Wāhi Taonga

**HERETAUNGA  
HASTINGS** DISTRICT COUNCIL

Map Produced using ArcMap



# Wāhi Taonga - W78

Date: Tuesday, 5 March 2024

Scale 1:4,000

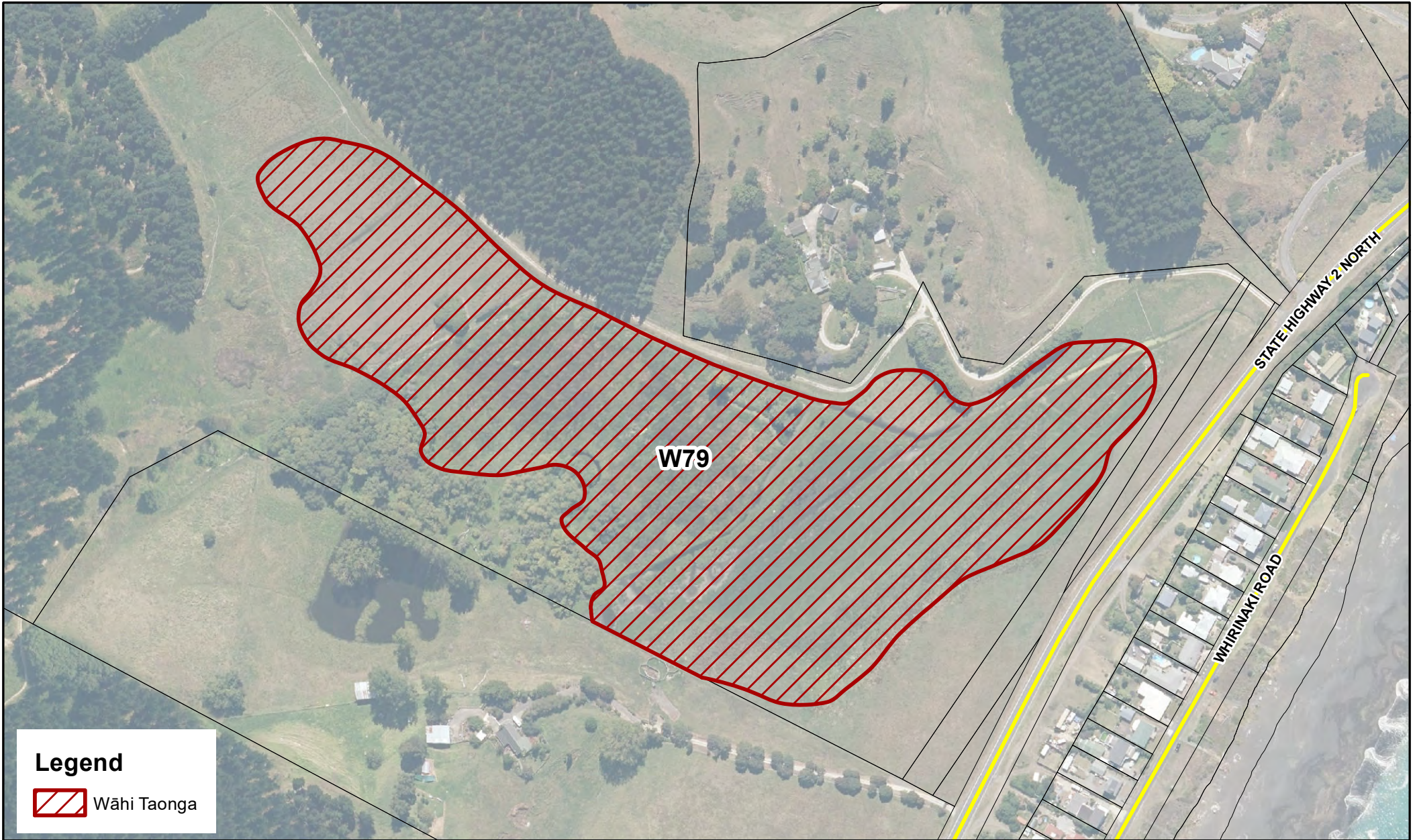
Original Size: A4

DATA SOURCE: Cadastral information derived from the Land Information New Zealand's Core Record System (CRS).  
CROWN COPYRIGHT RESERVED


COPYRIGHT: Copyright in this drawing is owned by the Hastings District Council. Any unauthorised copying or adaptation of the whole or a substantial part of the work in two or three dimensions is an infringement of copyright.

DISCLAIMER: The Hastings District Council cannot guarantee that the data shown on this map is 100% accurate.





**Legend**

 Wāhi Taonga

**W79**

STATE HIGHWAY 2 NORTH

WHIRINAKI ROAD

**HERETAUNGA HASTINGS** DISTRICT COUNCIL

**Wāhi Taonga - W79**

DATA SOURCE: Cadastral information derived from the Land Information New Zealand's Core Record System (CRS).  
CROWN COPYRIGHT RESERVED

COPYRIGHT: Copyright in this drawing is owned by the Hastings District Council. Any unauthorised copying or adaptation of the whole or a substantial part of the work in two or three dimensions is an infringement of copyright.

DISCLAIMER: The Hastings District Council cannot guarantee that the data shown on this map is 100% accurate.

Map Produced using ArcMap



Scale 1:3,000

Date: Tuesday, 5 March 2024


Original Size: A4





W80

**Legend**

 Wāhi Taonga

**HERETAUNGA HASTINGS** DISTRICT COUNCIL

Map Produced using ArcMap 

# Wāhi Taonga - W80

Date: Tuesday, 5 March 2024

Scale 1:1,000

Original Size: A4

DATA SOURCE: Cadastral information derived from the Land Information New Zealand's Core Record System (CRS).  
CROWN COPYRIGHT RESERVED


COPYRIGHT: Copyright in this drawing is owned by the Hastings District Council. Any unauthorised copying or adaptation of the whole or a substantial part of the work in two or three dimensions is an infringement of copyright.

DISCLAIMER: The Hastings District Council cannot guarantee that the data shown on this map is 100% accurate.





**Legend**

 Wāhi Taonga

**Wāhi Taonga - W81**

**HERETAUNGA HASTINGS** DISTRICT COUNCIL

Map Produced using ArcMap



Scale 1:1,000

Date: Tuesday, 5 March 2024

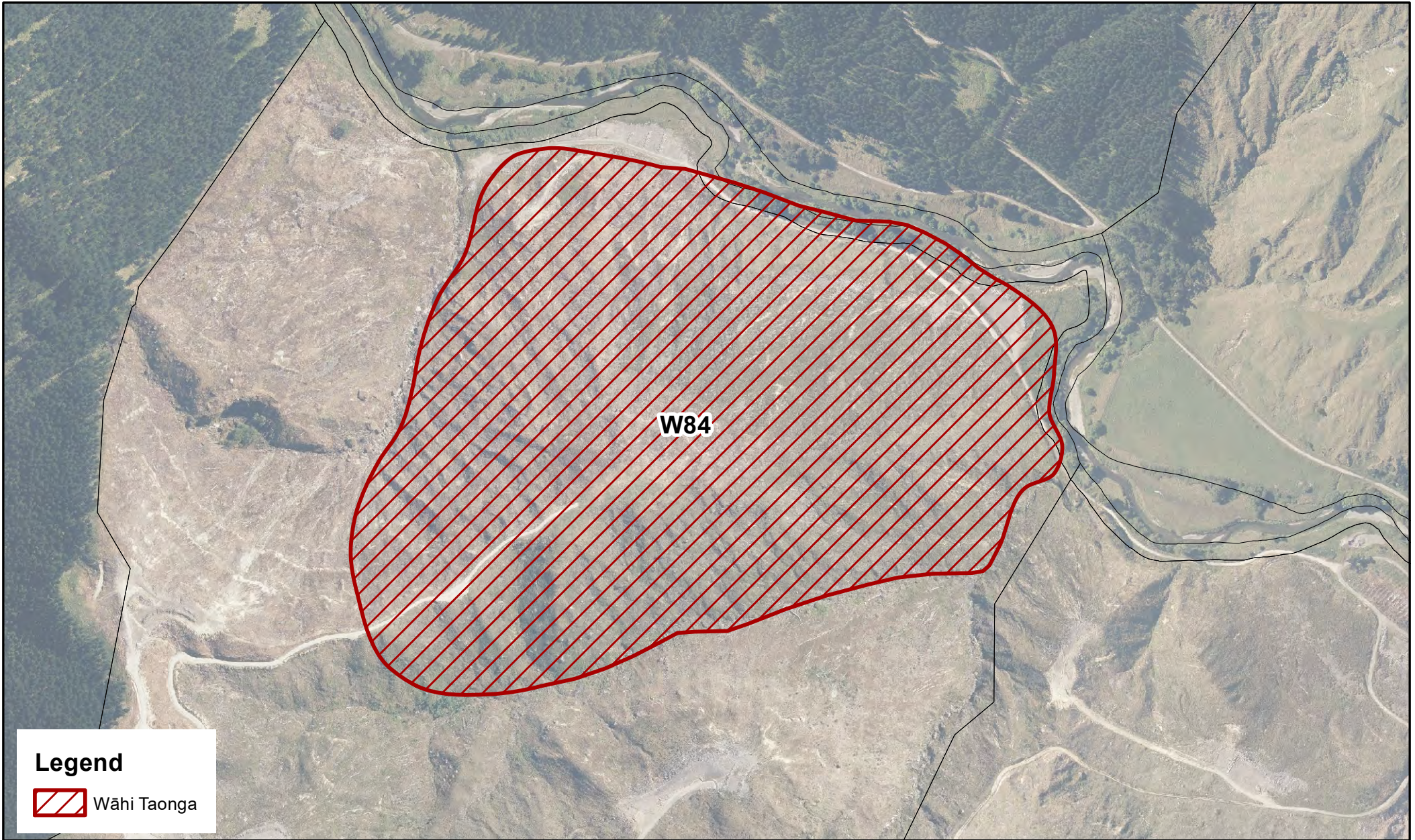
Original Size: A4

DATA SOURCE: Cadastral information derived from the Land Information New Zealand's Core Record System (CRS).  
CROWN COPYRIGHT RESERVED

COPYRIGHT: Copyright in this drawing is owned by the Hastings District Council. Any unauthorised copying or adaptation of the whole or a substantial part of the work in two or three dimensions is an infringement of copyright.

DISCLAIMER: The Hastings District Council cannot guarantee that the data shown on this map is 100% accurate.





W84

**Legend**

 Wāhi Taonga

**HERETAUNGA  
HASTINGS** DISTRICT COUNCIL



Map Produced using ArcMap

## Wāhi Taonga - W84

Date: Tuesday, 5 March 2024

Scale 1:6,000

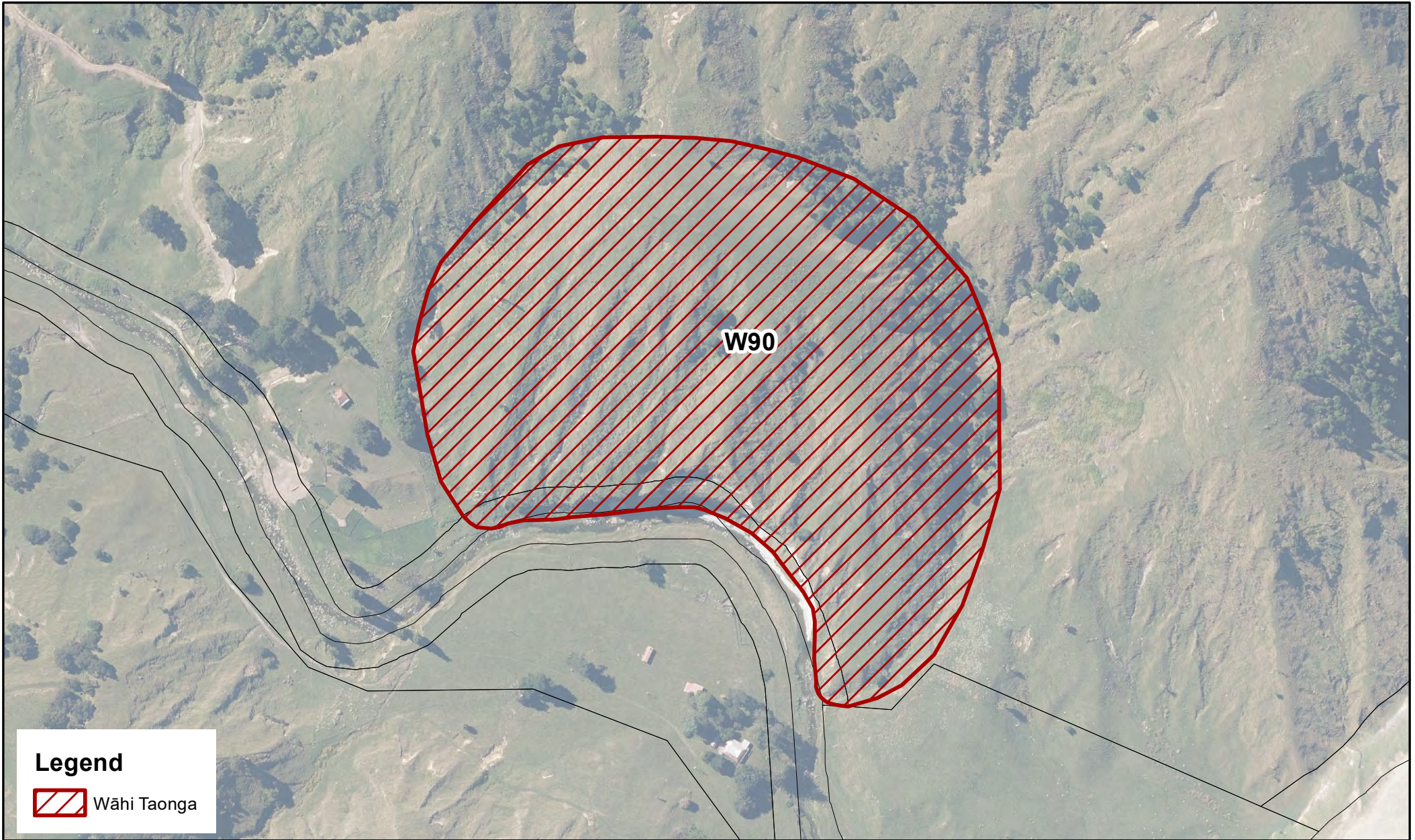
Original Size: A4

DATA SOURCE: Cadastral information derived from the Land Information New Zealand's Core Record System (CRS).  
CROWN COPYRIGHT RESERVED

COPYRIGHT: Copyright in this drawing is owned by the Hastings District Council. Any unauthorised copying or adaptation of the whole or a substantial part of the work in two or three dimensions is an infringement of copyright.

DISCLAIMER: The Hastings District Council cannot guarantee that the data shown on this map is 100% accurate.





**Legend**

 Wāhi Taonga

**HERETAUNGA  
HASTINGS** DISTRICT  
COUNCIL



## Wāhi Taonga - W90

Date: Tuesday, 5 March 2024

Map Produced using ArcMap

Scale 1:4,000

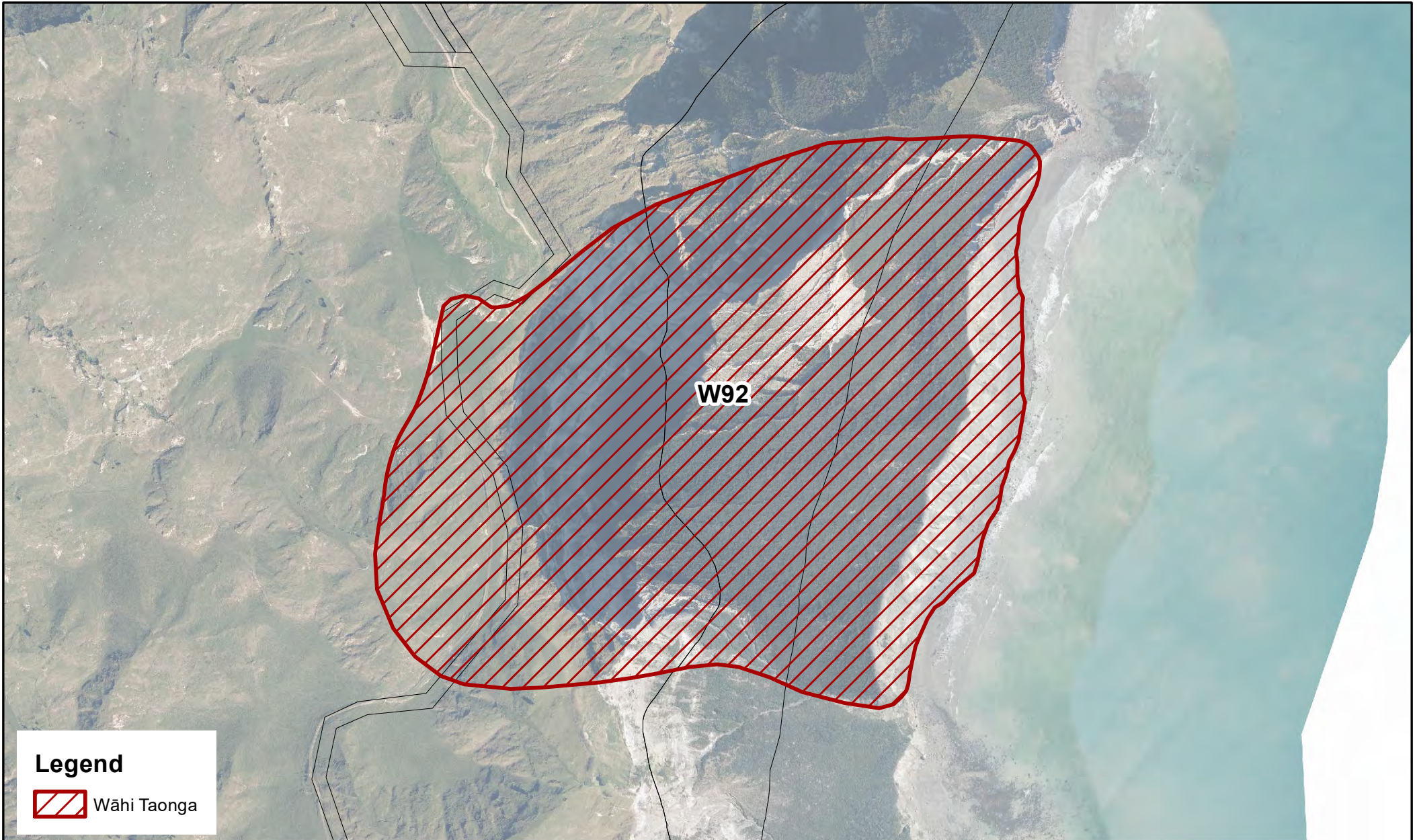
Original Size: A4

DATA SOURCE: Cadastral information derived from the Land Information New Zealand's Core Record System (CRS).  
CROWN COPYRIGHT RESERVED


COPYRIGHT: Copyright in this drawing is owned by the Hastings District Council. Any unauthorised copying or adaptation of the whole or a substantial part of the work in two or three dimensions is an infringement of copyright.

DISCLAIMER: The Hastings District Council cannot guarantee that the data shown on this map is 100% accurate.





**Legend**

 Wāhi Taonga

**HERETAUNGA  
HASTINGS** DISTRICT  
COUNCIL



Map Produced using ArcMap

# Wāhi Taonga - W92

Date: Tuesday, 5 March 2024

Scale 1:7,000

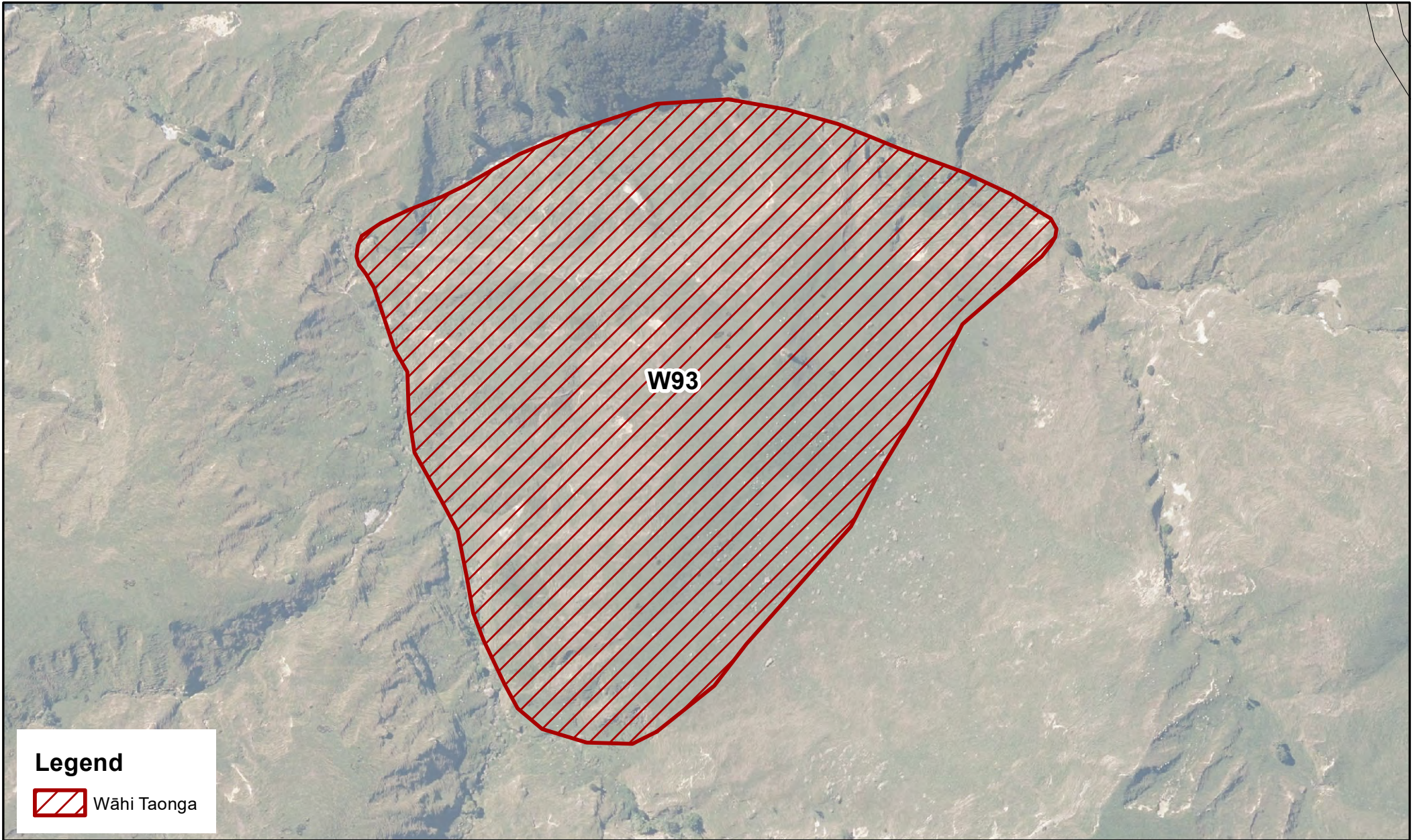
Original Size: A4

DATA SOURCE: Cadastral information derived from the Land Information New Zealand's Core Record System (CRS).  
CROWN COPYRIGHT RESERVED

COPYRIGHT: Copyright in this drawing is owned by the Hastings District Council. Any unauthorised copying or adaptation of the whole or a substantial part of the work in two or three dimensions is an infringement of copyright.

DISCLAIMER: The Hastings District Council cannot guarantee that the data shown on this map is 100% accurate.





**Legend**

 Wāhi Taonga

**HERETAUNGA  
HASTINGS** DISTRICT COUNCIL



Map Produced using ArcMap

## Wāhi Taonga - W93

Date: Tuesday, 5 March 2024

Scale 1:3,000

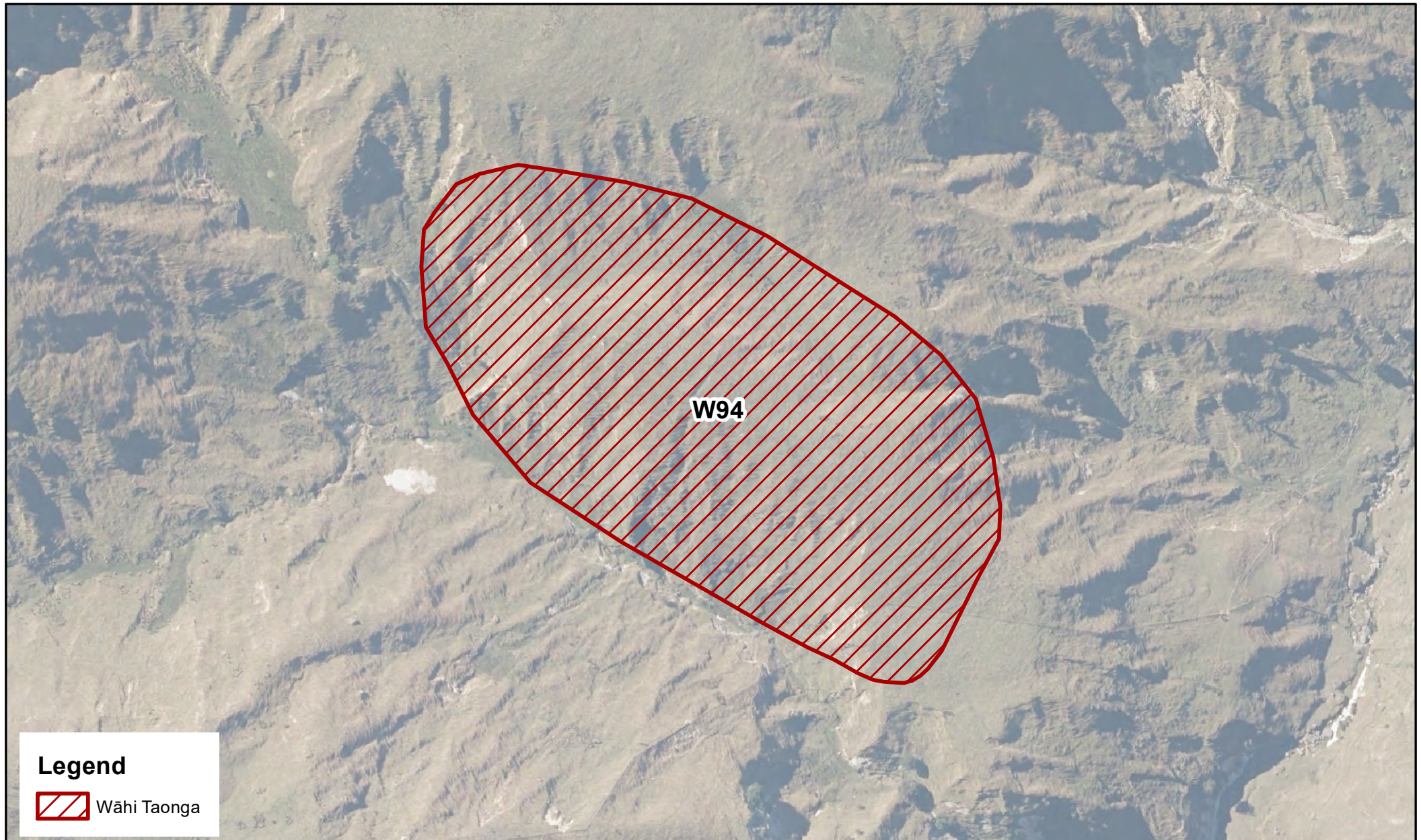
Original Size: A4

DATA SOURCE: Cadastral information derived from the Land Information New Zealand's Core Record System (CRS).  
CROWN COPYRIGHT RESERVED

COPYRIGHT: Copyright in this drawing is owned by the Hastings District Council. Any unauthorised copying or adaptation of the whole or a substantial part of the work in two or three dimensions is an infringement of copyright.

DISCLAIMER: The Hastings District Council cannot guarantee that the data shown on this map is 100% accurate.





**W94**

**Legend**

 Wāhi Taonga

**HERETAUNGA HASTINGS DISTRICT COUNCIL**

Map Produced using ArcMap 

**Wāhi Taonga - W94**

Date: Tuesday, 5 March 2024

Scale 1:2,000

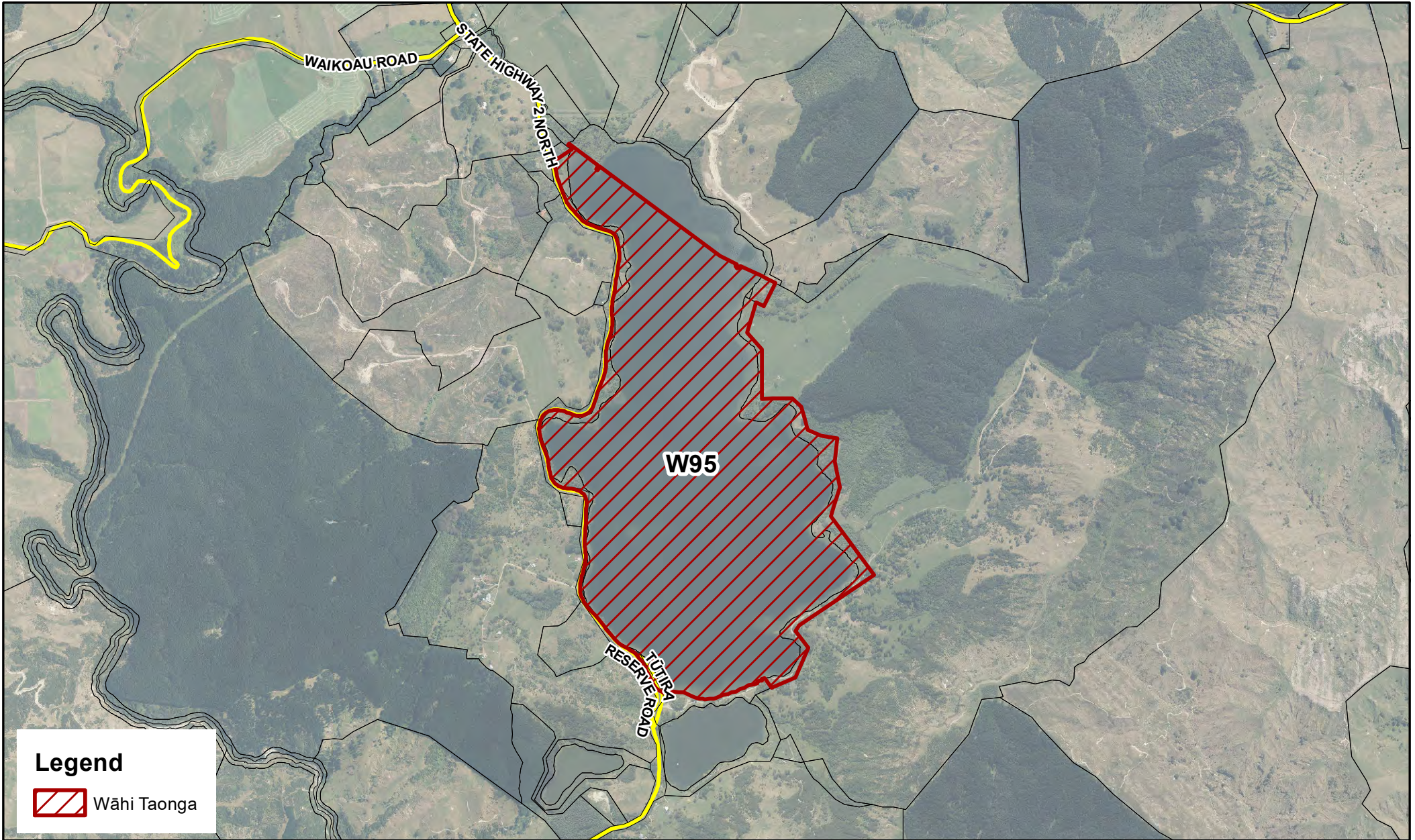
Original Size: A4

DATA SOURCE: Cadastral information derived from the Land Information New Zealand's Core Record System (CRS).  
CROWN COPYRIGHT RESERVED

COPYRIGHT: Copyright in this drawing is owned by the Hastings District Council. Any unauthorised copying or adaptation of the whole or a substantial part of the work in two or three dimensions is an infringement of copyright.

DISCLAIMER: The Hastings District Council cannot guarantee that the data shown on this map is 100% accurate.





**Legend**

 Wāhi Taonga

**HERETAUNGA HASTINGS** DISTRICT COUNCIL

Map Produced using ArcMap



## Wāhi Taonga - W95

Date: Tuesday, 5 March 2024

Scale 1:22,000

Original Size: A4

DATA SOURCE: Cadastral information derived from the Land Information New Zealand's Core Record System (CRS).  
CROWN COPYRIGHT RESERVED


COPYRIGHT: Copyright in this drawing is owned by the Hastings District Council. Any unauthorised copying or adaptation of the whole or a substantial part of the work in two or three dimensions is an infringement of copyright.

DISCLAIMER: The Hastings District Council cannot guarantee that the data shown on this map is 100% accurate.





**Legend**

 Wāhi Taonga

**HERETAUNGA  
HASTINGS** DISTRICT COUNCIL

Map Produced using ArcMap



# Wāhi Taonga - W96

Date: Tuesday, 5 March 2024

Scale 1:1,000

Original Size: A4

DATA SOURCE: Cadastral information derived from the Land Information New Zealand's Core Record System (CRS).  
CROWN COPYRIGHT RESERVED

COPYRIGHT: Copyright in this drawing is owned by the Hastings District Council. Any unauthorised copying or adaptation of the whole or a substantial part of the work in two or three dimensions is an infringement of copyright.

DISCLAIMER: The Hastings District Council cannot guarantee that the data shown on this map is 100% accurate.





**Legend**

 Wāhi Taonga

**HERETAUNGA HASTINGS** DISTRICT COUNCIL

Map Produced using ArcMap



## Wāhi Taonga - W97

Date: Tuesday, 5 March 2024

Scale 1:4,000

Original Size: A4

DATA SOURCE: Cadastral information derived from the Land Information New Zealand's Core Record System (CRS).  
CROWN COPYRIGHT RESERVED


COPYRIGHT: Copyright in this drawing is owned by the Hastings District Council. Any unauthorised copying or adaptation of the whole or a substantial part of the work in two or three dimensions is an infringement of copyright.

DISCLAIMER: The Hastings District Council cannot guarantee that the data shown on this map is 100% accurate.





**Legend**

 Wāhi Taonga

**HERETAUNGA HASTINGS** DISTRICT COUNCIL



Map Produced using ArcMap

# Wāhi Taonga - W98

Date: Tuesday, 5 March 2024

Scale 1:1,000

Original Size: A4

DATA SOURCE: Cadastral information derived from the Land Information New Zealand's Core Record System (CRS).  
CROWN COPYRIGHT RESERVED

COPYRIGHT: Copyright in this drawing is owned by the Hastings District Council. Any unauthorised copying or adaptation of the whole or a substantial part of the work in two or three dimensions is an infringement of copyright.

DISCLAIMER: The Hastings District Council cannot guarantee that the data shown on this map is 100% accurate.





**Legend**

 Wāhi Taonga

**HERETAUNGA HASTINGS** DISTRICT COUNCIL

Map Produced using ArcMap 

# Wāhi Taonga - W99a

Date: Tuesday, 5 March 2024

Scale 1:1,000

Original Size: A4

DATA SOURCE: Cadastral information derived from the Land Information New Zealand's Core Record System (CRS).  
CROWN COPYRIGHT RESERVED

COPYRIGHT: Copyright in this drawing is owned by the Hastings District Council. Any unauthorised copying or adaptation of the whole or a substantial part of the work in two or three dimensions is an infringement of copyright.


DISCLAIMER: The Hastings District Council cannot guarantee that the data shown on this map is 100% accurate.





**W99b**

**Legend**

 Wāhi Taonga

**HERETAUNGA HASTINGS** DISTRICT COUNCIL

Map Produced using ArcMap 

# Wāhi Taonga - W99b

Date: Tuesday, 5 March 2024

Scale 1:1,000

Original Size: A4

DATA SOURCE: Cadastral information derived from the Land Information New Zealand's Core Record System (CRS).  
CROWN COPYRIGHT RESERVED

COPYRIGHT: Copyright in this drawing is owned by the Hastings District Council. Any unauthorised copying or adaptation of the whole or a substantial part of the work in two or three dimensions is an infringement of copyright.

DISCLAIMER: The Hastings District Council cannot guarantee that the data shown on this map is 100% accurate.





W100

**Legend**

 Wāhi Taonga

**HERETAUNGA HASTINGS** DISTRICT COUNCIL

Map Produced using ArcMap 

## Wāhi Taonga - W100

Date: Tuesday, 5 March 2024

Scale 1:2,000

Original Size: A4

DATA SOURCE: Cadastral information derived from the Land Information New Zealand's Core Record System (CRS).  
CROWN COPYRIGHT RESERVED

COPYRIGHT: Copyright in this drawing is owned by the Hastings District Council. Any unauthorised copying or adaptation of the whole or a substantial part of the work in two or three dimensions is an infringement of copyright.

DISCLAIMER: The Hastings District Council cannot guarantee that the data shown on this map is 100% accurate.





**Legend**

 Wāhi Taonga

**HERETAUNGA HASTINGS** DISTRICT COUNCIL

Map Produced using ArcMap



## Wāhi Taonga - W101

Date: Tuesday, 5 March 2024

Scale 1:3,000

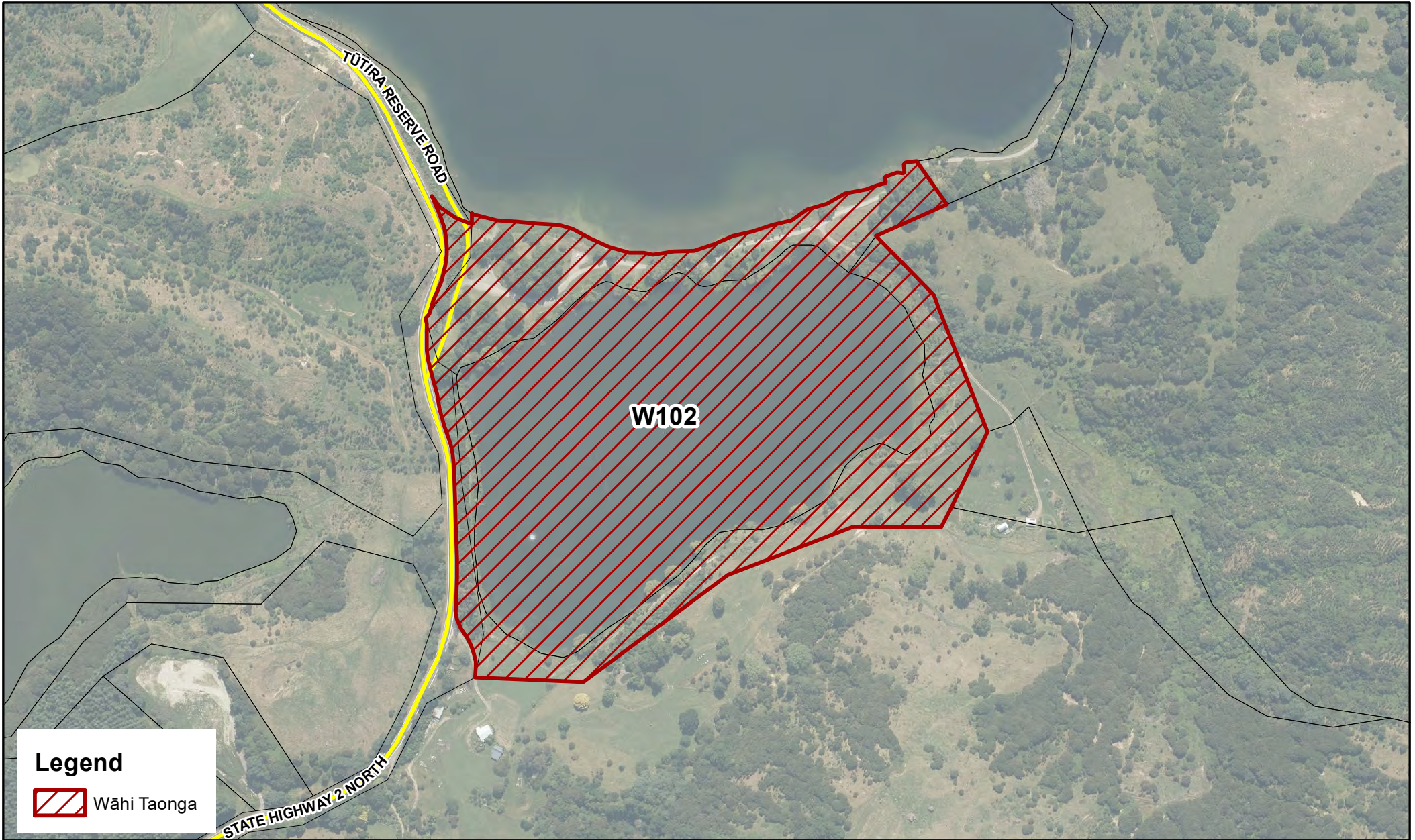
Original Size: A4

DATA SOURCE: Cadastral information derived from the Land Information New Zealand's Core Record System (CRS).  
CROWN COPYRIGHT RESERVED

COPYRIGHT: Copyright in this drawing is owned by the Hastings District Council. Any unauthorised copying or adaptation of the whole or a substantial part of the work in two or three dimensions is an infringement of copyright.

DISCLAIMER: The Hastings District Council cannot guarantee that the data shown on this map is 100% accurate.





**Legend**

 Wāhi Taonga

**HERETAUNGA HASTINGS** DISTRICT COUNCIL

Map Produced using ArcMap



## Wāhi Taonga - W102

Date: Tuesday, 5 March 2024

Scale 1:5,000

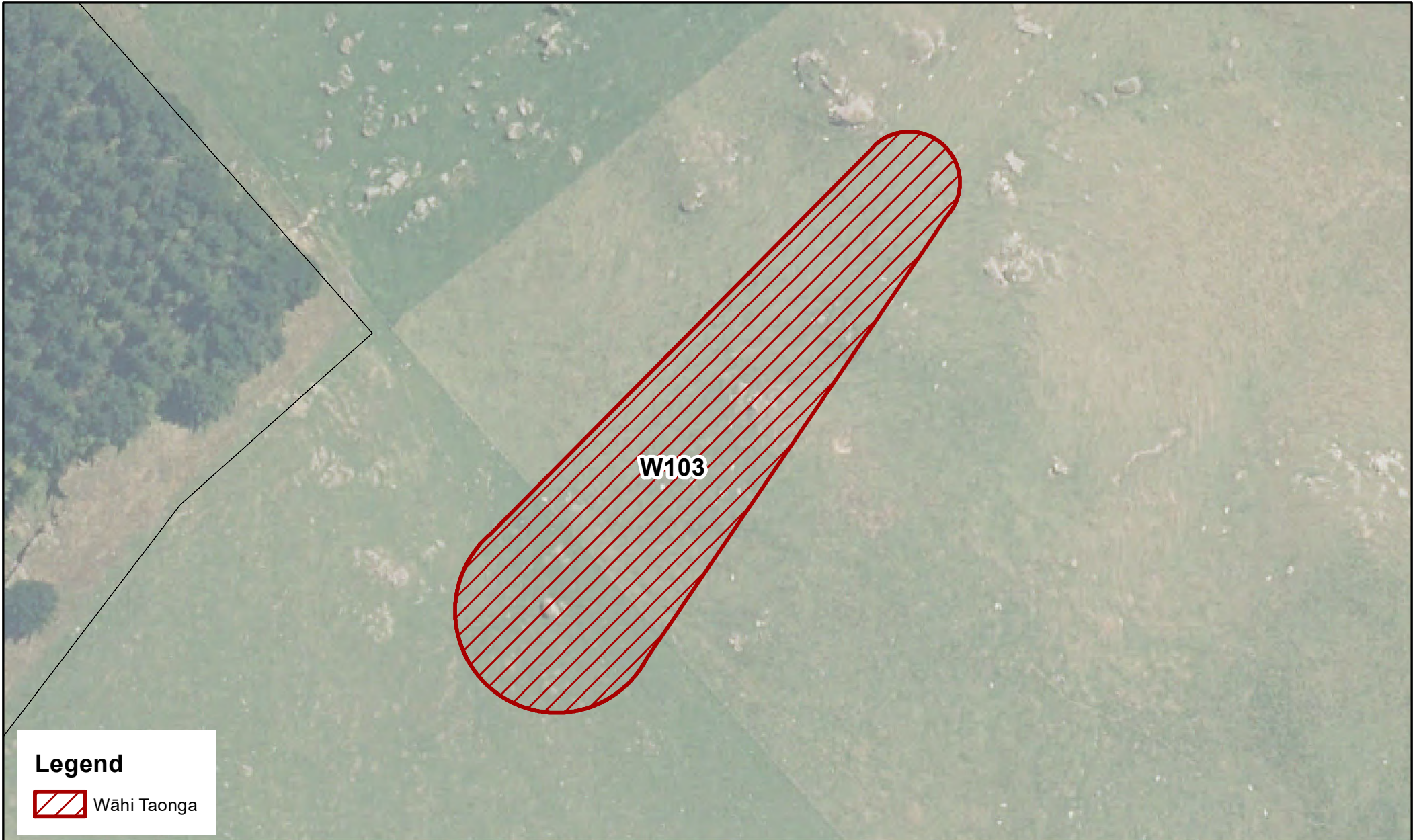
Original Size: A4

DATA SOURCE: Cadastral information derived from the Land Information New Zealand's Core Record System (CRS).  
CROWN COPYRIGHT RESERVED

COPYRIGHT: Copyright in this drawing is owned by the Hastings District Council. Any unauthorised copying or adaptation of the whole or a substantial part of the work in two or three dimensions is an infringement of copyright.

DISCLAIMER: The Hastings District Council cannot guarantee that the data shown on this map is 100% accurate.





**W103**

**Legend**

 Wāhi Taonga

**HERETAUNGA  
HASTINGS** DISTRICT COUNCIL

Map Produced using ArcMap



## Wāhi Taonga - W103

Date: Tuesday, 5 March 2024

Scale 1:1,000

Original Size: A4

DATA SOURCE: Cadastral information derived from the Land Information New Zealand's Core Record System (CRS).  
CROWN COPYRIGHT RESERVED

COPYRIGHT: Copyright in this drawing is owned by the Hastings District Council. Any unauthorised copying or adaptation of the whole or a substantial part of the work in two or three dimensions is an infringement of copyright.

DISCLAIMER: The Hastings District Council cannot guarantee that the data shown on this map is 100% accurate.





**Legend**  
 Wāhi Taonga

**HERETAUNGA HASTINGS** DISTRICT COUNCIL

Map Produced using ArcMap



# Wāhi Taonga - W104

Date: Tuesday, 5 March 2024

Scale 1:1,000

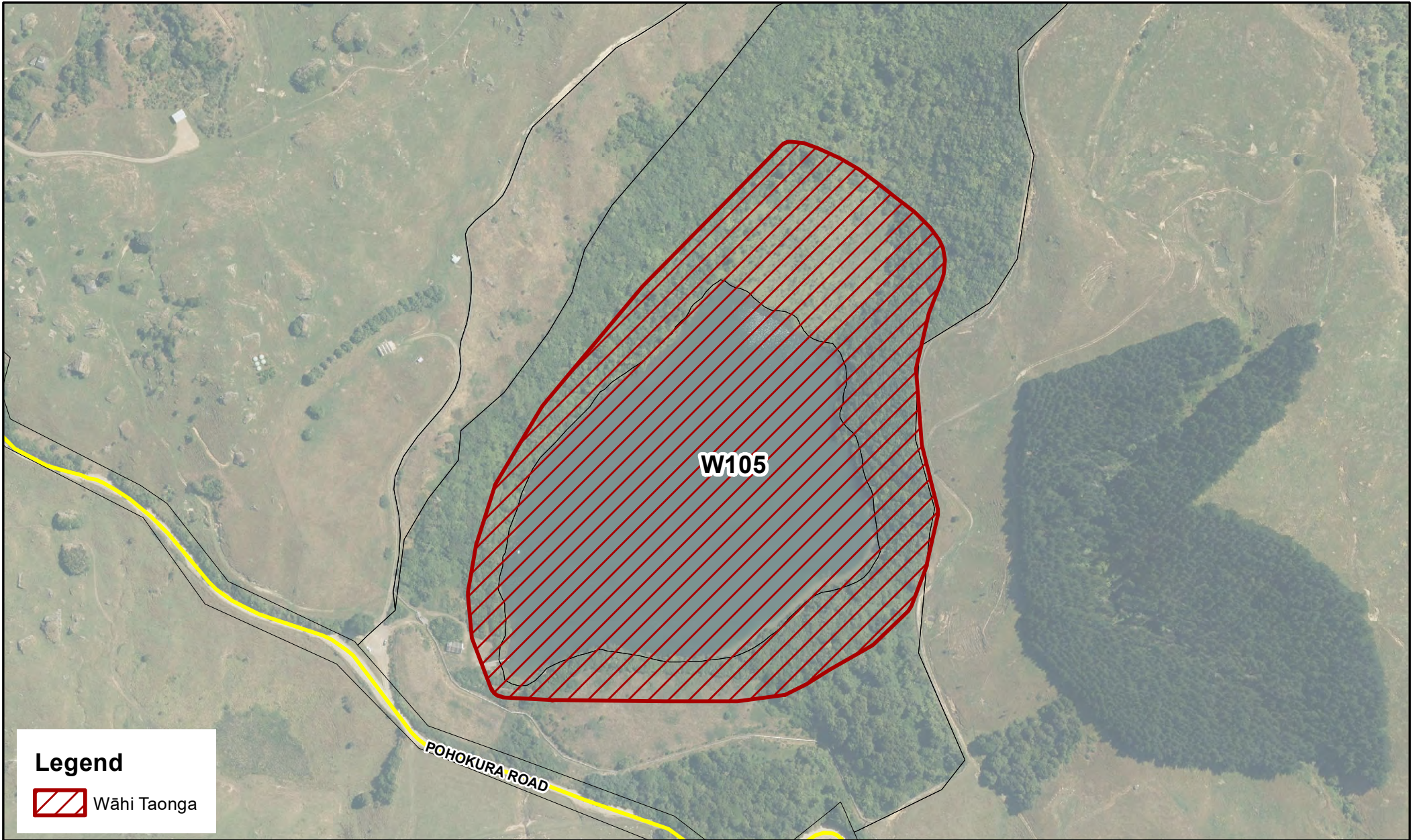
Original Size: A4

DATA SOURCE: Cadastral information derived from the Land Information New Zealand's Core Record System (CRS).  
 CROWN COPYRIGHT RESERVED

COPYRIGHT: Copyright in this drawing is owned by the Hastings District Council. Any unauthorised copying or adaptation of the whole or a substantial part of the work in two or three dimensions is an infringement of copyright.

DISCLAIMER: The Hastings District Council cannot guarantee that the data shown on this map is 100% accurate.





**Legend**

 Wāhi Taonga

**HERETAUNGA HASTINGS** DISTRICT COUNCIL

Map Produced using ArcMap



## Wāhi Taonga - W105

Date: Tuesday, 5 March 2024

Scale 1:4,000

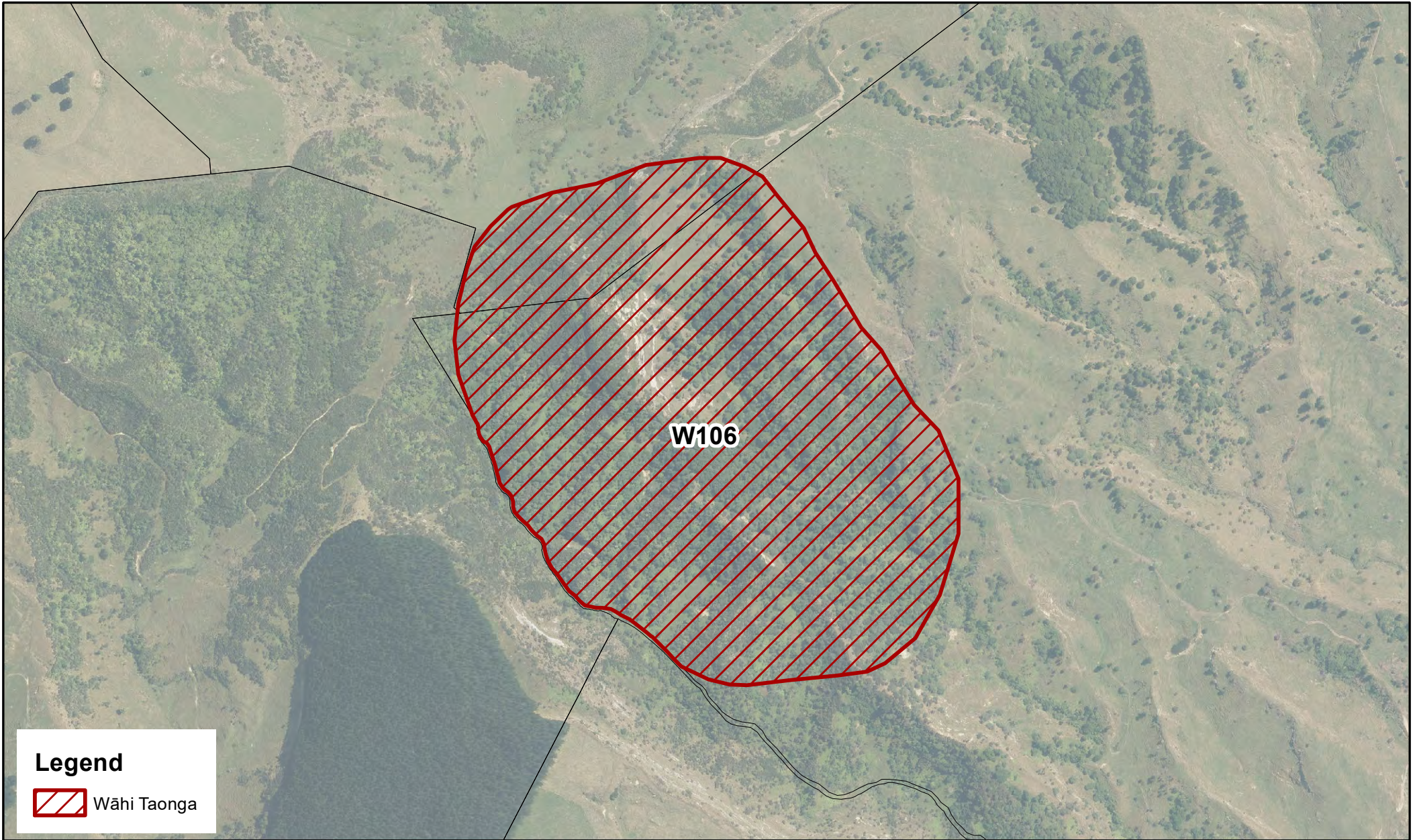
Original Size: A4

DATA SOURCE: Cadastral information derived from the Land Information New Zealand's Core Record System (CRS).  
CROWN COPYRIGHT RESERVED

COPYRIGHT: Copyright in this drawing is owned by the Hastings District Council. Any unauthorised copying or adaptation of the whole or a substantial part of the work in two or three dimensions is an infringement of copyright.

DISCLAIMER: The Hastings District Council cannot guarantee that the data shown on this map is 100% accurate.





W106

**Legend**

 Wāhi Taonga

**HERETAUNGA  
HASTINGS** DISTRICT  
COUNCIL



Map Produced using ArcMap

# Wāhi Taonga - W106

Date: Tuesday, 5 March 2024

Scale 1:6,000

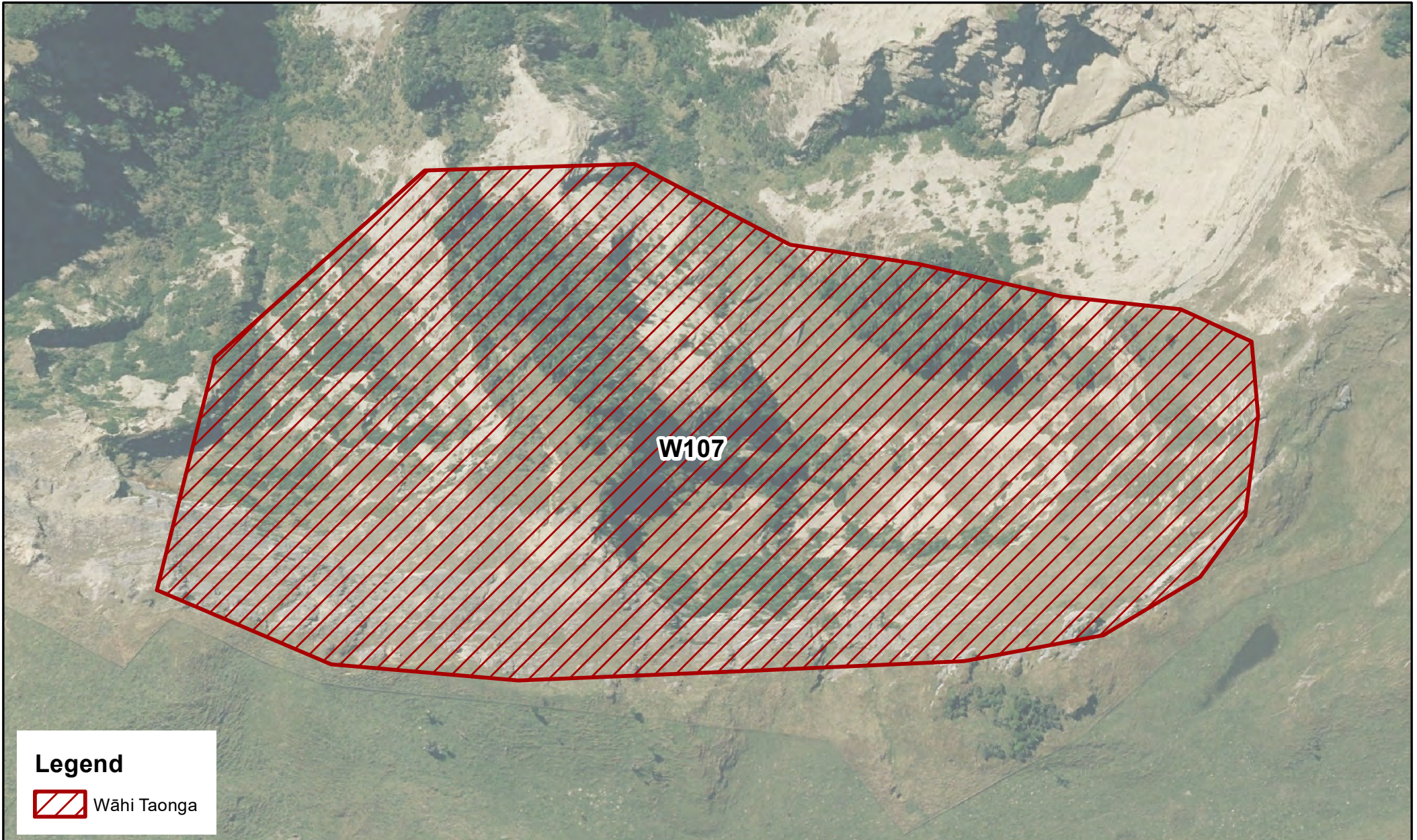
Original Size: A4

DATA SOURCE: Cadastral information derived from the Land Information New Zealand's Core Record System (CRS).  
CROWN COPYRIGHT RESERVED

COPYRIGHT: Copyright in this drawing is owned by the Hastings District Council. Any unauthorised copying or adaptation of the whole or a substantial part of the work in two or three dimensions is an infringement of copyright.

DISCLAIMER: The Hastings District Council cannot guarantee that the data shown on this map is 100% accurate.





W107

**Legend**

 Wāhi Taonga

**HERETAUNGA HASTINGS DISTRICT COUNCIL**

Map Produced using ArcMap 

**Wāhi Taonga - W107**

Date: Tuesday, 5 March 2024

Scale 1:2,000

Original Size: A4

DATA SOURCE: Cadastral information derived from the Land Information New Zealand's Core Record System (CRS).  
CROWN COPYRIGHT RESERVED

COPYRIGHT: Copyright in this drawing is owned by the Hastings District Council. Any unauthorised copying or adaptation of the whole or a substantial part of the work in two or three dimensions is an infringement of copyright.

DISCLAIMER: The Hastings District Council cannot guarantee that the data shown on this map is 100% accurate.





**Legend**

 Wāhi Taonga

**HERETAUNGA HASTINGS** DISTRICT COUNCIL

Map Produced using ArcMap 

**Wāhi Taonga - W108**

Date: Tuesday, 5 March 2024

Scale 1:1,000

Original Size: A4

DATA SOURCE: Cadastral information derived from the Land Information New Zealand's Core Record System (CRS).  
CROWN COPYRIGHT RESERVED

COPYRIGHT: Copyright in this drawing is owned by the Hastings District Council. Any unauthorised copying or adaptation of the whole or a substantial part of the work in two or three dimensions is an infringement of copyright.

DISCLAIMER: The Hastings District Council cannot guarantee that the data shown on this map is 100% accurate.





W109

**Legend**

 Wāhi Taonga

**HERETAUNGA HASTINGS** DISTRICT COUNCIL

Map Produced using ArcMap



# Wāhi Taonga - W109

Date: Tuesday, 5 March 2024

Scale 1:4,000

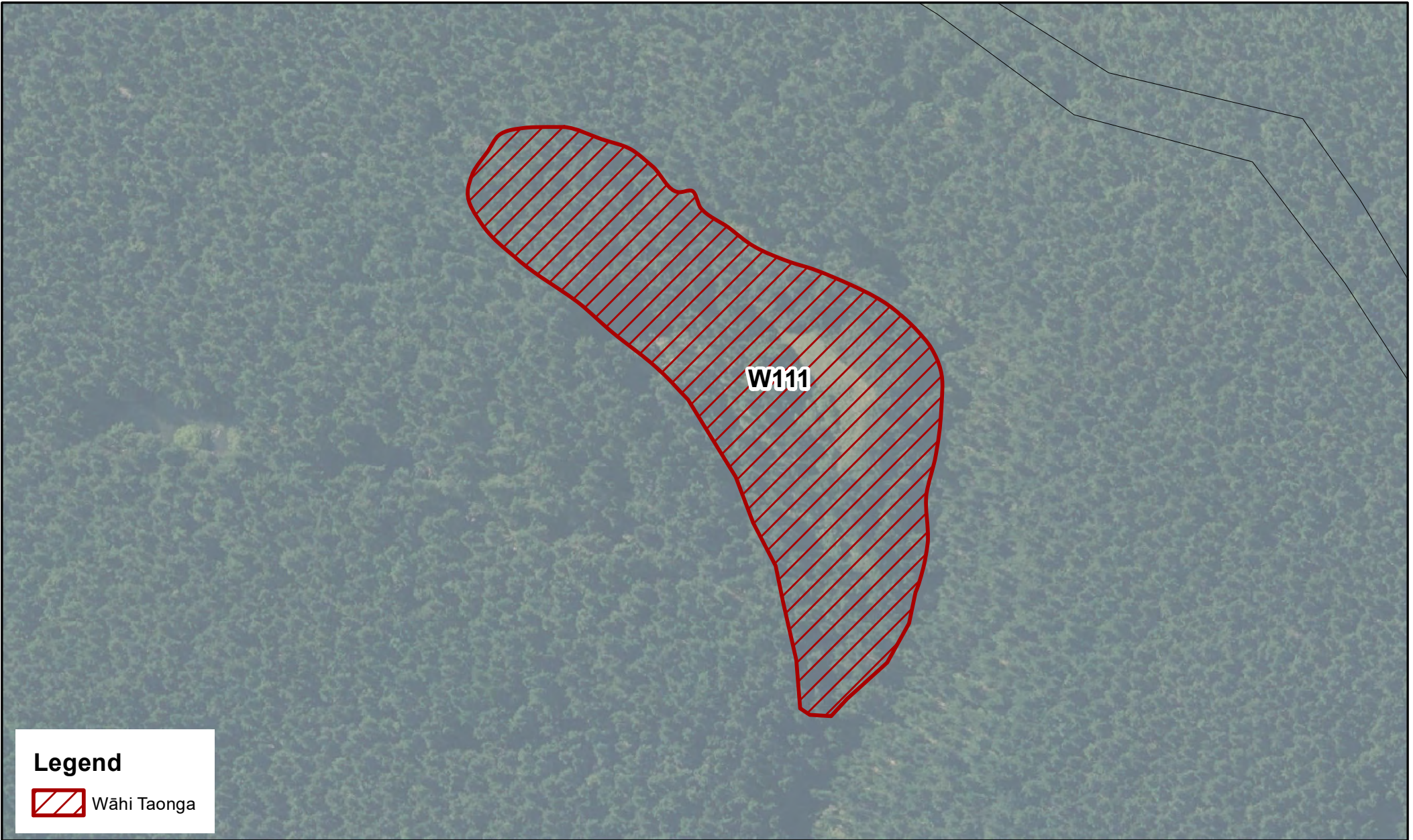
Original Size: A4

DATA SOURCE: Cadastral information derived from the Land Information New Zealand's Core Record System (CRS).  
CROWN COPYRIGHT RESERVED

COPYRIGHT: Copyright in this drawing is owned by the Hastings District Council. Any unauthorised copying or adaptation of the whole or a substantial part of the work in two or three dimensions is an infringement of copyright.

DISCLAIMER: The Hastings District Council cannot guarantee that the data shown on this map is 100% accurate.





**Legend**

 Wāhi Taonga

**HERETAUNGA HASTINGS** DISTRICT COUNCIL

Map Produced using ArcMap 

# Wāhi Taonga - W111

Date: Tuesday, 5 March 2024

Scale 1:2,000

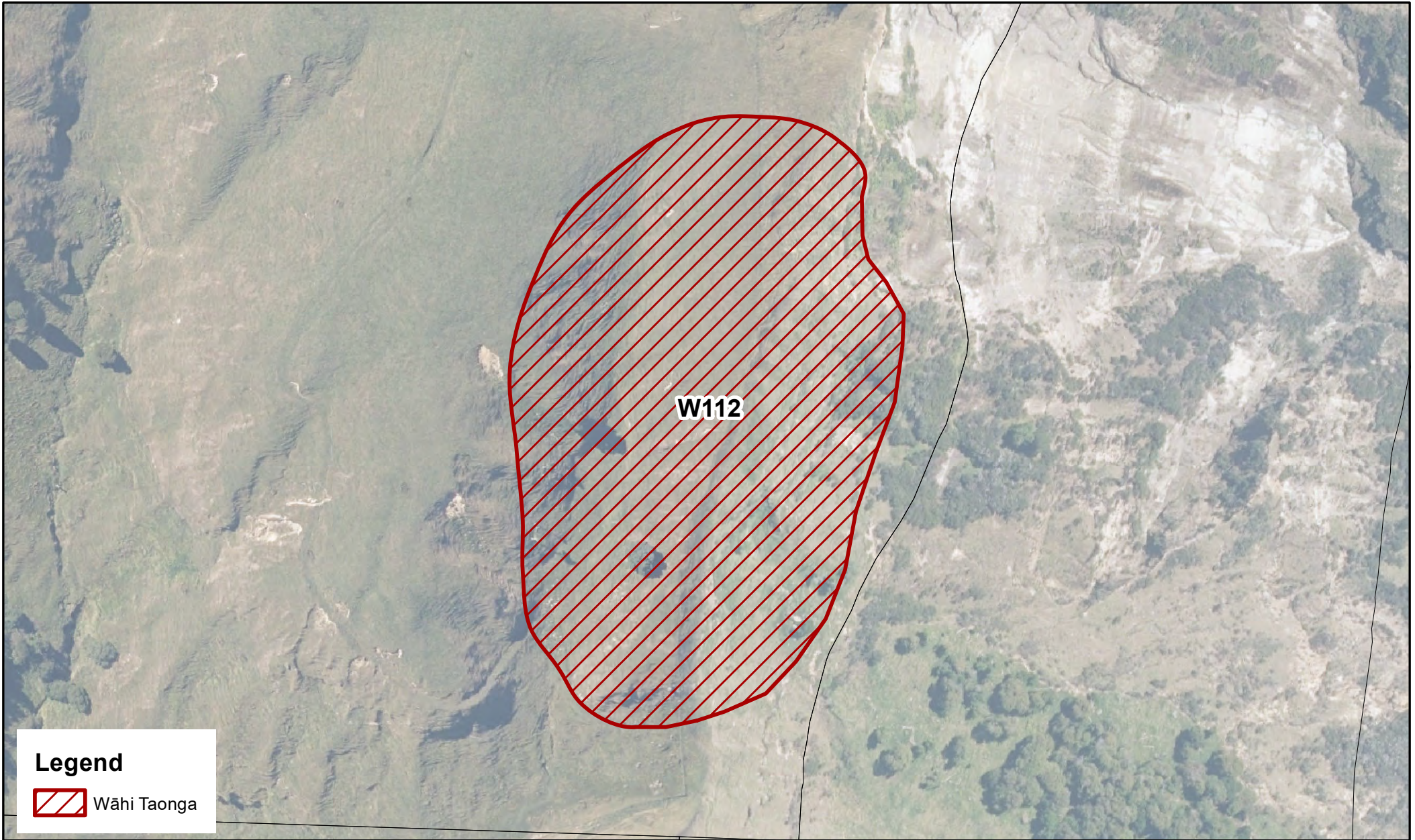
Original Size: A4

DATA SOURCE: Cadastral information derived from the Land Information New Zealand's Core Record System (CRS).  
CROWN COPYRIGHT RESERVED


COPYRIGHT: Copyright in this drawing is owned by the Hastings District Council. Any unauthorised copying or adaptation of the whole or a substantial part of the work in two or three dimensions is an infringement of copyright.

DISCLAIMER: The Hastings District Council cannot guarantee that the data shown on this map is 100% accurate.





**Legend**

 Wāhi Taonga

**HERETAUNGA  
HASTINGS** DISTRICT COUNCIL



**Wāhi Taonga - W112**

Date: Tuesday, 5 March 2024

Scale 1:2,000

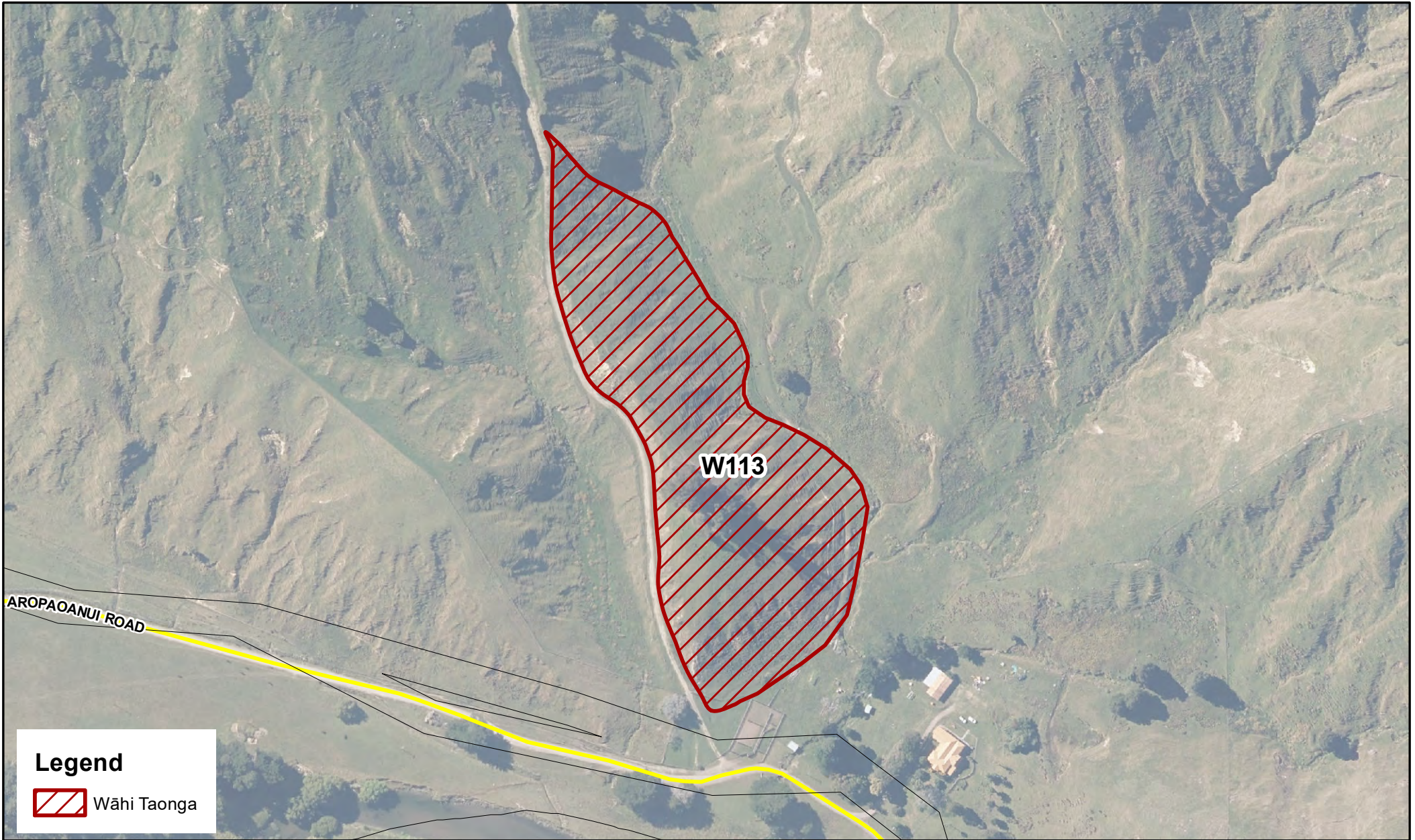
Original Size: A4

DATA SOURCE: Cadastral information derived from the Land Information New Zealand's Core Record System (CRS).  
CROWN COPYRIGHT RESERVED


COPYRIGHT: Copyright in this drawing is owned by the Hastings District Council. Any unauthorised copying or adaptation of the whole or a substantial part of the work in two or three dimensions is an infringement of copyright.

DISCLAIMER: The Hastings District Council cannot guarantee that the data shown on this map is 100% accurate.





**Legend**

 Wāhi Taonga

**HERETAUNGA HASTINGS** DISTRICT COUNCIL

Map Produced using ArcMap



## Wāhi Taonga - W113

Scale 1:3,000

Date: Tuesday, 5 March 2024

Original Size: A4

DATA SOURCE: Cadastral information derived from the Land Information New Zealand's Core Record System (CRS).  
CROWN COPYRIGHT RESERVED

COPYRIGHT: Copyright in this drawing is owned by the Hastings District Council. Any unauthorised copying or adaptation of the whole or a substantial part of the work in two or three dimensions is an infringement of copyright.

DISCLAIMER: The Hastings District Council cannot guarantee that the data shown on this map is 100% accurate.





W114

**Legend**

 Wāhi Taonga

**HERETAUNGA HASTINGS** DISTRICT COUNCIL

Map Produced using ArcMap 

# Wāhi Taonga - W114

Date: Tuesday, 5 March 2024

Scale 1:1,000

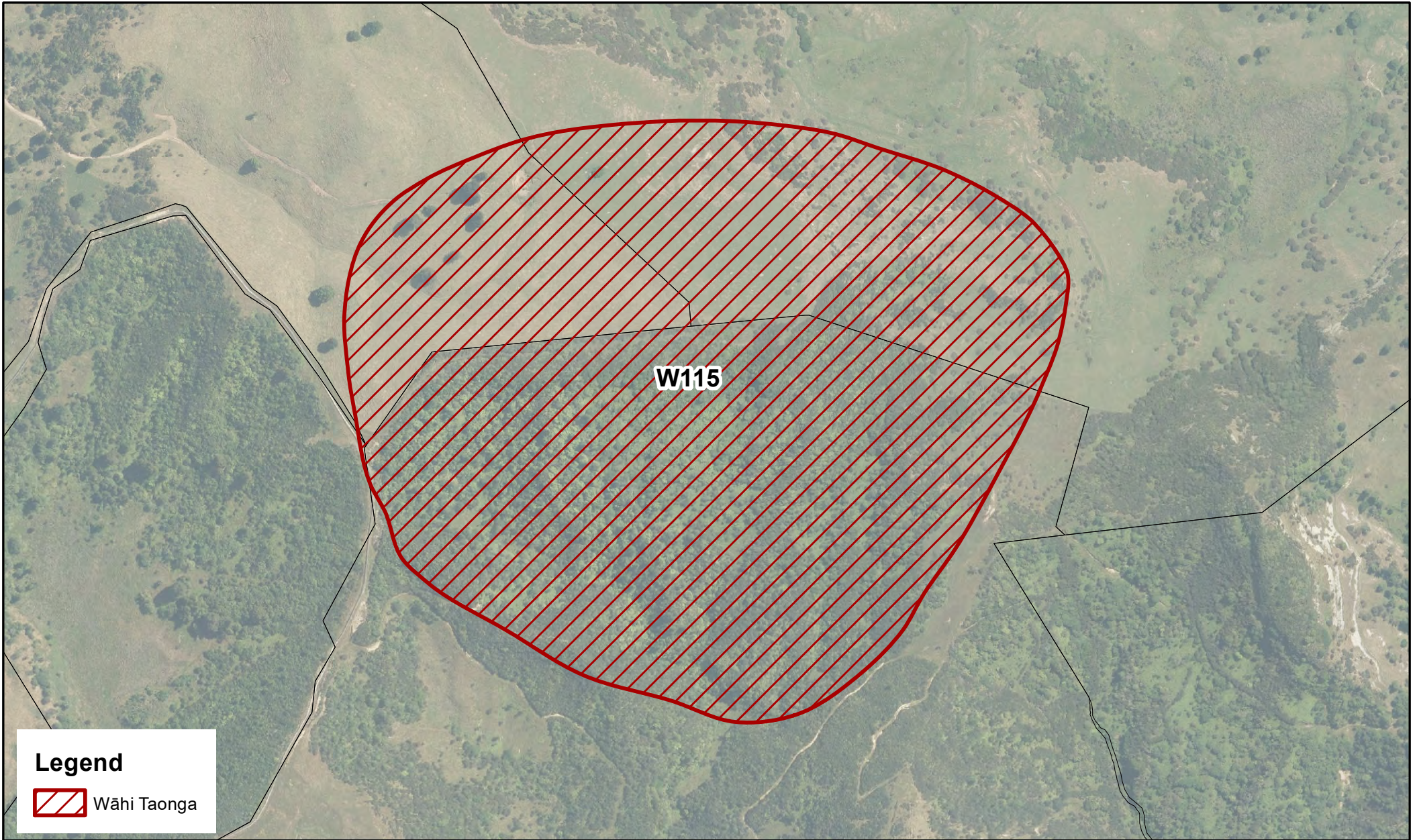
Original Size: A4

DATA SOURCE: Cadastral information derived from the Land Information New Zealand's Core Record System (CRS).  
CROWN COPYRIGHT RESERVED

COPYRIGHT: Copyright in this drawing is owned by the Hastings District Council. Any unauthorised copying or adaptation of the whole or a substantial part of the work in two or three dimensions is an infringement of copyright.

DISCLAIMER: The Hastings District Council cannot guarantee that the data shown on this map is 100% accurate.





**W115**

**Legend**

 Wāhi Taonga

**HERETAUNGA  
HASTINGS** DISTRICT COUNCIL



Map Produced using ArcMap

# Wāhi Taonga - W115

Date: Tuesday, 5 March 2024

Scale 1:4,000

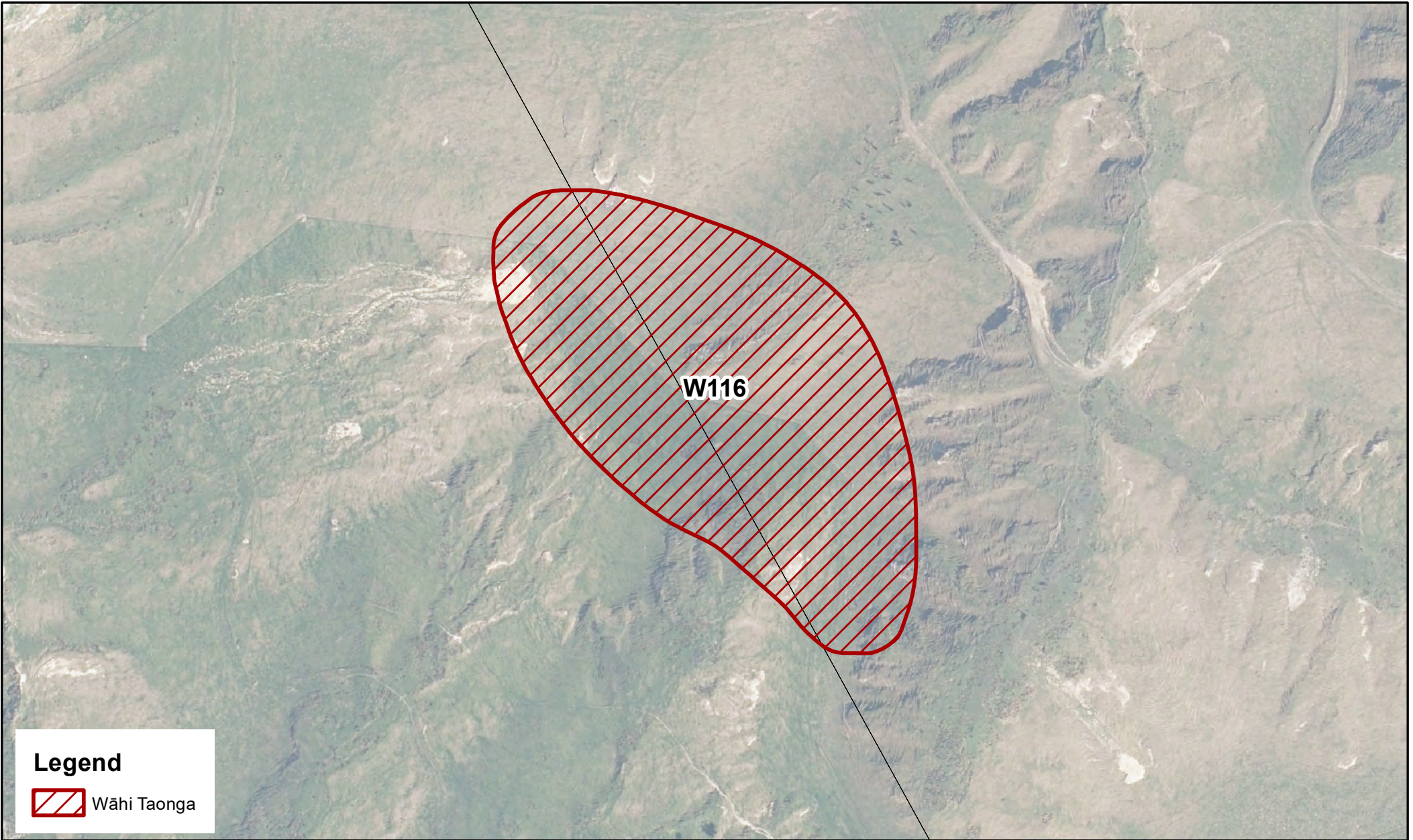
Original Size: A4

DATA SOURCE: Cadastral information derived from the Land Information New Zealand's Core Record System (CRS).  
CROWN COPYRIGHT RESERVED

COPYRIGHT: Copyright in this drawing is owned by the Hastings District Council. Any unauthorised copying or adaptation of the whole or a substantial part of the work in two or three dimensions is an infringement of copyright.

DISCLAIMER: The Hastings District Council cannot guarantee that the data shown on this map is 100% accurate.





W116

**Legend**

 Wāhi Taonga

**HERETAUNGA  
HASTINGS** DISTRICT COUNCIL



Map Produced using ArcMap

## Wāhi Taonga - W116

Date: Tuesday, 5 March 2024

Scale 1:2,000

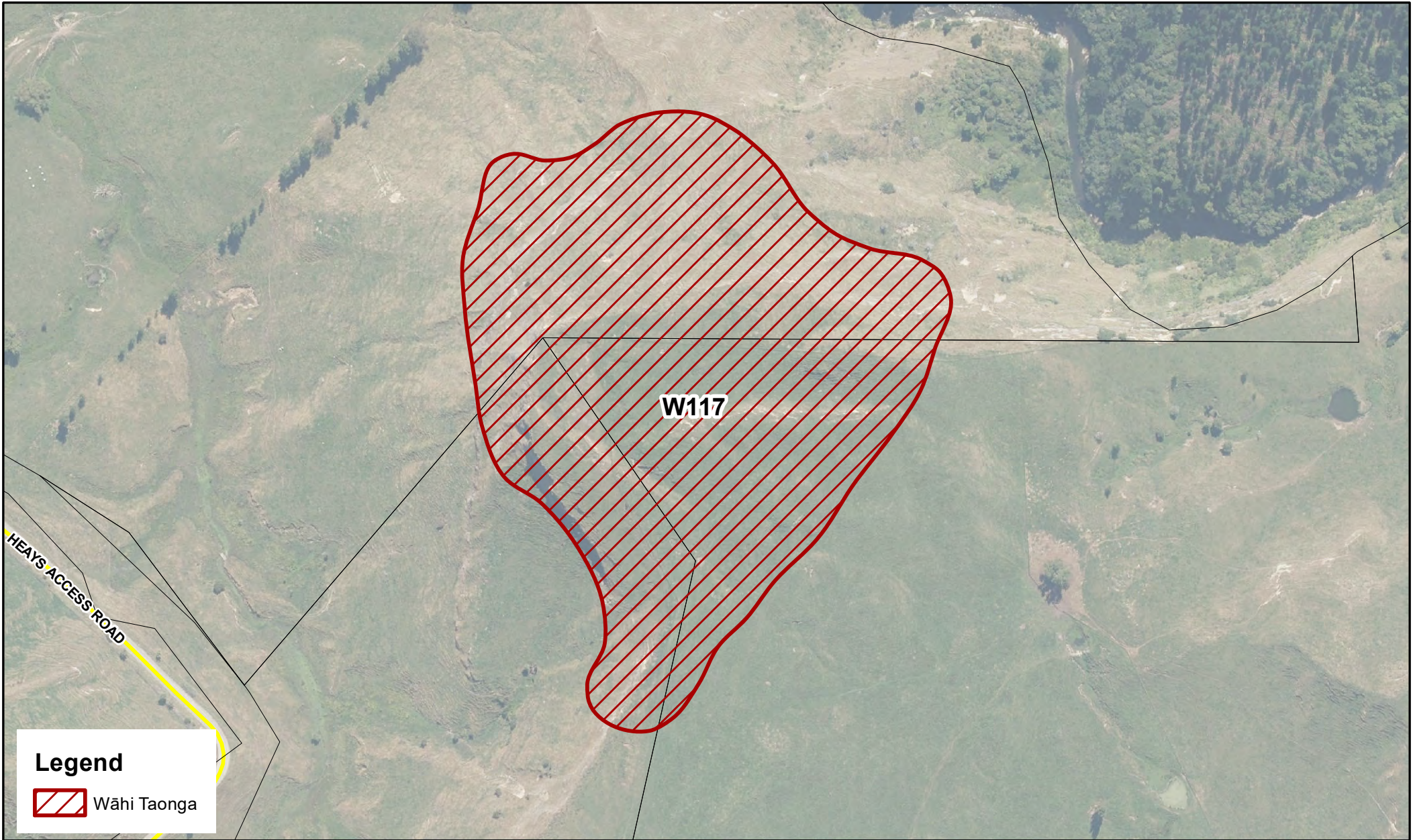
Original Size: A4

DATA SOURCE: Cadastral information derived from the Land Information New Zealand's Core Record System (CRS).  
CROWN COPYRIGHT RESERVED

COPYRIGHT: Copyright in this drawing is owned by the Hastings District Council. Any unauthorised copying or adaptation of the whole or a substantial part of the work in two or three dimensions is an infringement of copyright.

DISCLAIMER: The Hastings District Council cannot guarantee that the data shown on this map is 100% accurate.





**HERETAUNGA  
HASTINGS** DISTRICT COUNCIL

## Wāhi Taonga - W117

DATA SOURCE: Cadastral information derived from the Land Information New Zealand's Core Record System (CRS).  
CROWN COPYRIGHT RESERVED

COPYRIGHT: Copyright in this drawing is owned by the Hastings District Council. Any unauthorised copying or adaptation of the whole or a substantial part of the work in two or three dimensions is an infringement of copyright.

Map Produced using ArcMap



Scale 1:3,000

Date: Tuesday, 5 March 2024

Original Size: A4

DISCLAIMER: The Hastings District Council cannot guarantee that the data shown on this map is 100% accurate.





W119

**Legend**  
 Wāhi Taonga

**HERETAUNGA  
HASTINGS** DISTRICT COUNCIL



Map Produced using ArcMap

# Wāhi Taonga - W119

Date: Tuesday, 5 March 2024

Scale 1:11,000

Original Size: A4

DATA SOURCE: Cadastral information derived from the Land Information New Zealand's Core Record System (CRS).  
CROWN COPYRIGHT RESERVED

COPYRIGHT: Copyright in this drawing is owned by the Hastings District Council. Any unauthorised copying or adaptation of the whole or a substantial part of the work in two or three dimensions is an infringement of copyright.


DISCLAIMER: The Hastings District Council cannot guarantee that the data shown on this map is 100% accurate.





**W120**

**Legend**

 Wāhi Taonga

**HERETAUNGA HASTINGS DISTRICT COUNCIL**

Map Produced using ArcMap 

**Wāhi Taonga - W120**

Date: Tuesday, 5 March 2024

Scale 1:7,000

Original Size: A4

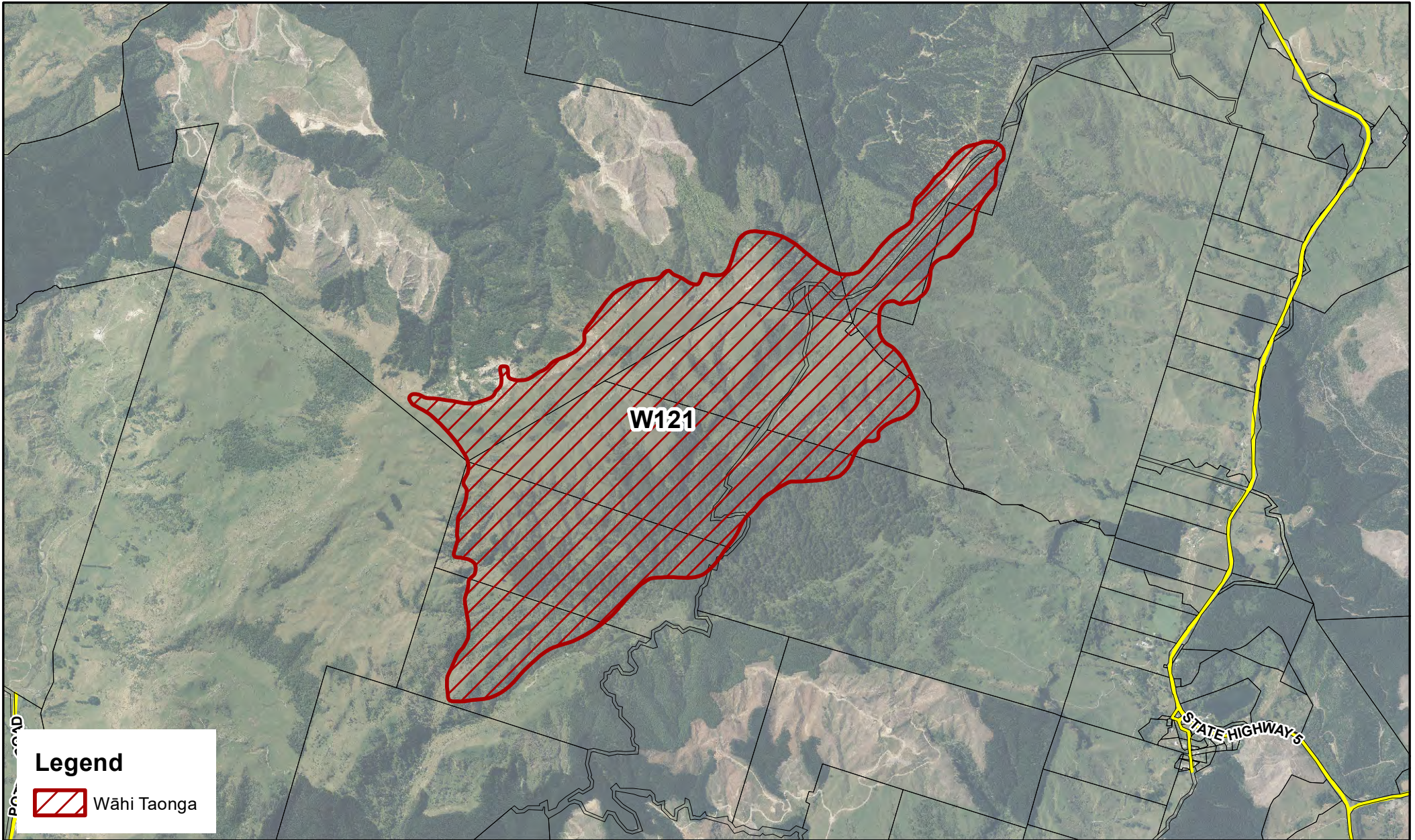
DATA SOURCE: Cadastral information derived from the Land Information New Zealand's Core Record System (CRS). CROWN COPYRIGHT RESERVED

COPYRIGHT: Copyright in this drawing is owned by the Hastings District Council. Any unauthorised copying or adaptation of the whole or a substantial part of the work in two or three dimensions is an infringement of copyright.

DISCLAIMER: The Hastings District Council cannot guarantee that the data shown on this map is 100% accurate.


WahiTaonga\_MTTOnly





**W121**

**Legend**

 Wāhi Taonga

**HERETAUNGA HASTINGS** DISTRICT COUNCIL

Map Produced using ArcMap



**Wāhi Taonga - W121**

Date: Tuesday, 5 March 2024

Scale 1:32,000

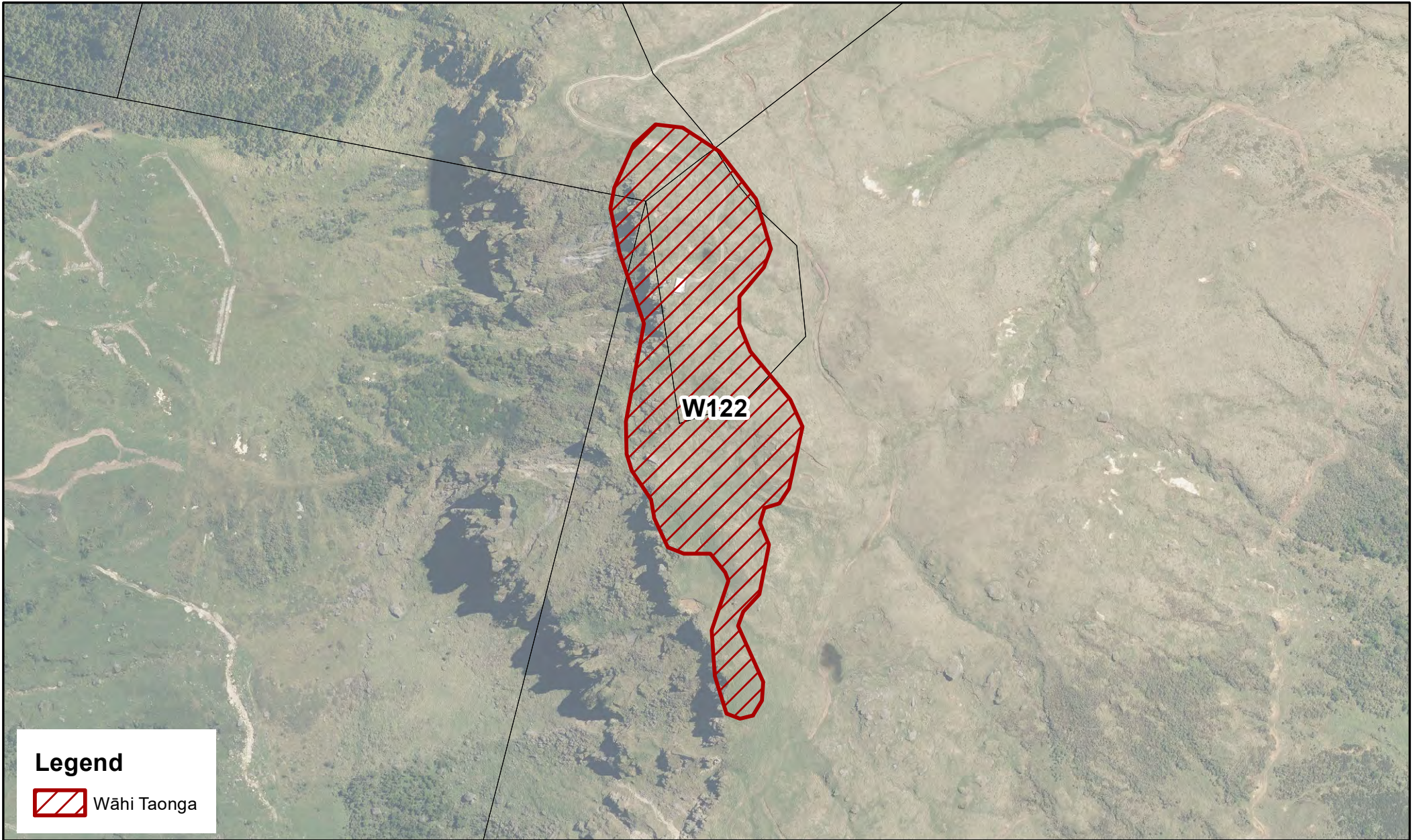
Original Size: A4

DATA SOURCE: Cadastral information derived from the Land Information New Zealand's Core Record System (CRS).  
CROWN COPYRIGHT RESERVED


COPYRIGHT: Copyright in this drawing is owned by the Hastings District Council. Any unauthorised copying or adaptation of the whole or a substantial part of the work in two or three dimensions is an infringement of copyright.

DISCLAIMER: The Hastings District Council cannot guarantee that the data shown on this map is 100% accurate.





**Legend**

 Wāhi Taonga

**HERETAUNGA  
HASTINGS** DISTRICT COUNCIL



# Wāhi Taonga - W122

Date: Tuesday, 5 March 2024

Map Produced using ArcMap

Scale 1:5,000

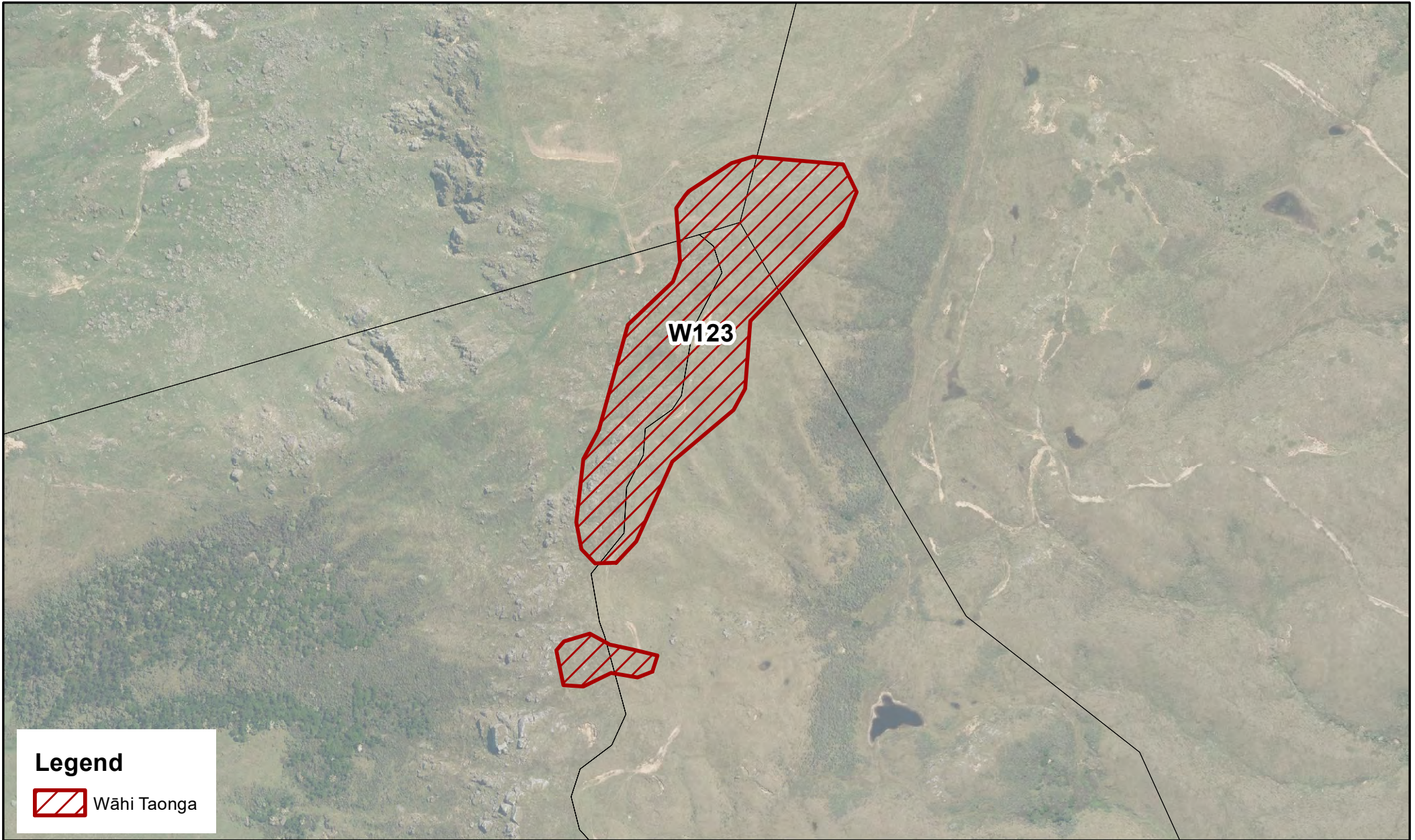
Original Size: A4

DATA SOURCE: Cadastral information derived from the Land Information New Zealand's Core Record System (CRS).  
CROWN COPYRIGHT RESERVED

COPYRIGHT: Copyright in this drawing is owned by the Hastings District Council. Any unauthorised copying or adaptation of the whole or a substantial part of the work in two or three dimensions is an infringement of copyright.

DISCLAIMER: The Hastings District Council cannot guarantee that the data shown on this map is 100% accurate.





**Legend**

 Wāhi Taonga

**HERETAUNGA  
HASTINGS** DISTRICT COUNCIL

Map Produced using ArcMap



## Wāhi Taonga - W123

Date: Tuesday, 5 March 2024

Scale 1:4,000

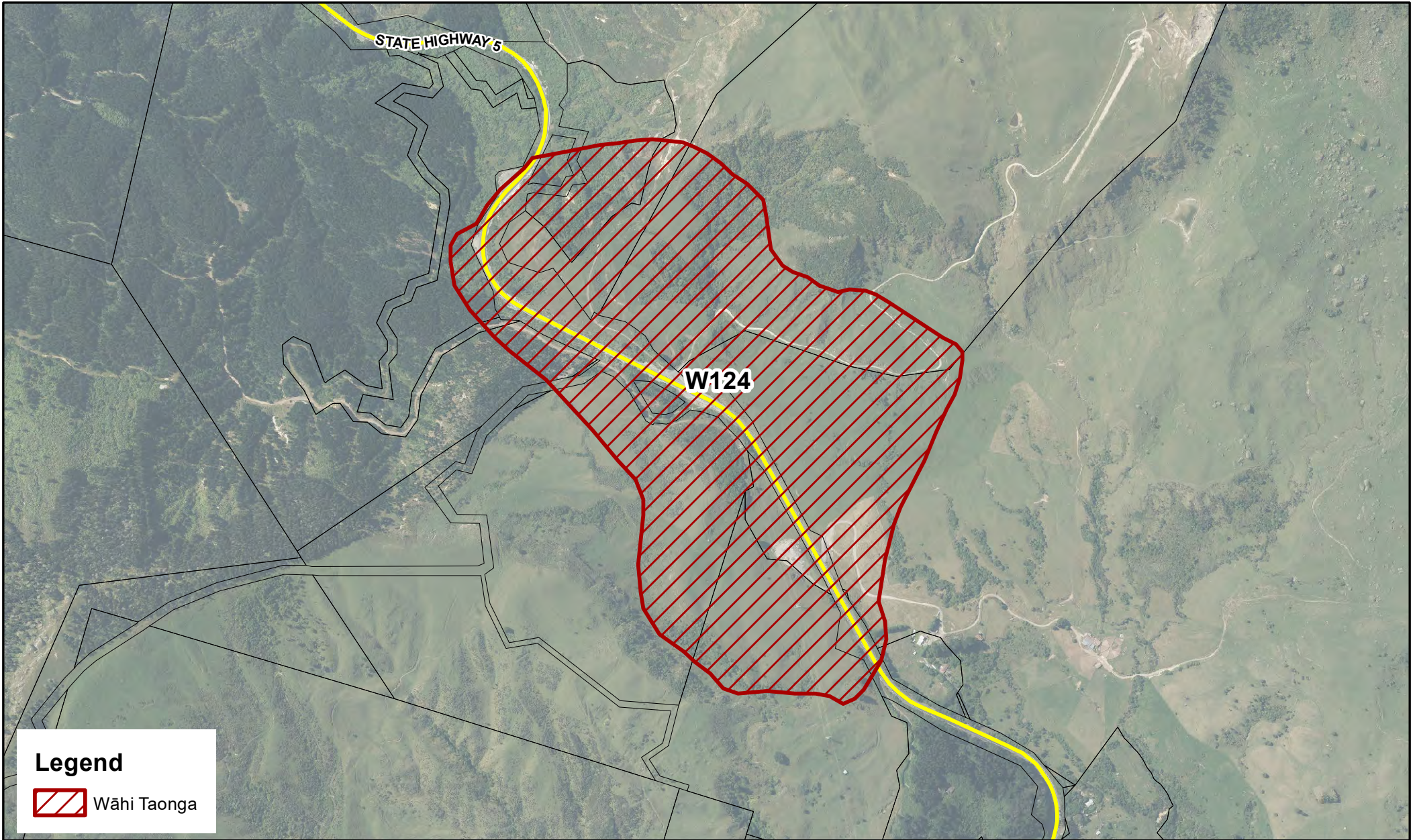
Original Size: A4

DATA SOURCE: Cadastral information derived from the Land Information New Zealand's Core Record System (CRS).  
CROWN COPYRIGHT RESERVED

COPYRIGHT: Copyright in this drawing is owned by the Hastings District Council. Any unauthorised copying or adaptation of the whole or a substantial part of the work in two or three dimensions is an infringement of copyright.

DISCLAIMER: The Hastings District Council cannot guarantee that the data shown on this map is 100% accurate.





**Legend**

 Wāhi Taonga

**HERETAUNGA HASTINGS** DISTRICT COUNCIL

Map Produced using ArcMap



# Wāhi Taonga - W124

Date: Tuesday, 5 March 2024

Scale 1:11,000

Original Size: A4





DATA SOURCE: Cadastral information derived from the Land Information New Zealand's Core Record System (CRS).  
CROWN COPYRIGHT RESERVED

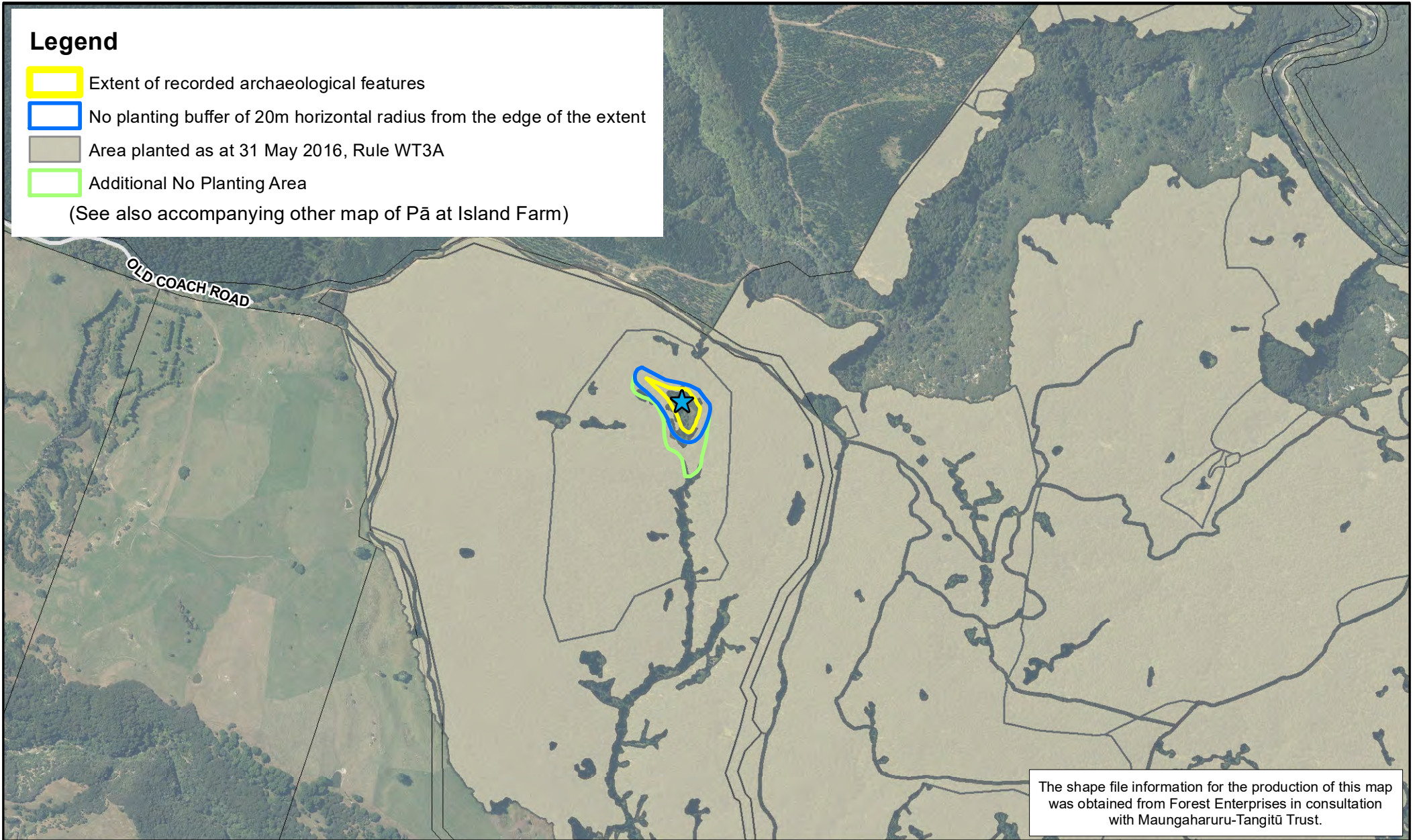
COPYRIGHT: Copyright in this drawing is owned by the Hastings District Council. Any unauthorised copying or adaptation of the whole or a substantial part of the work in two or three dimensions is an infringement of copyright.

DISCLAIMER: The Hastings District Council cannot guarantee that the data shown on this map is 100% accurate.



# Legend

-  Extent of recorded archaeological features
  -  No planting buffer of 20m horizontal radius from the edge of the extent
  -  Area planted as at 31 May 2016, Rule WT3A
  -  Additional No Planting Area
- (See also accompanying other map of Pā at Island Farm)



The shape file information for the production of this map was obtained from Forest Enterprises in consultation with Maungaharuru-Tangitū Trust.

**HERETAUNGA HASTINGS** DISTRICT COUNCIL

## Pā at Island Farm - W111 (MTT 108)

DATA SOURCE: Cadastral information derived from the Land Information New Zealand's Core Record System (CRS).  
CROWN COPYRIGHT RESERVED

COPYRIGHT: Copyright in this drawing is owned by the Hastings District Council. Any unauthorised copying or adaptation of the whole or a substantial part of the work in two or three dimensions is an infringement of copyright.

DISCLAIMER: The Hastings District Council cannot guarantee that the data shown on this map is 100% accurate.

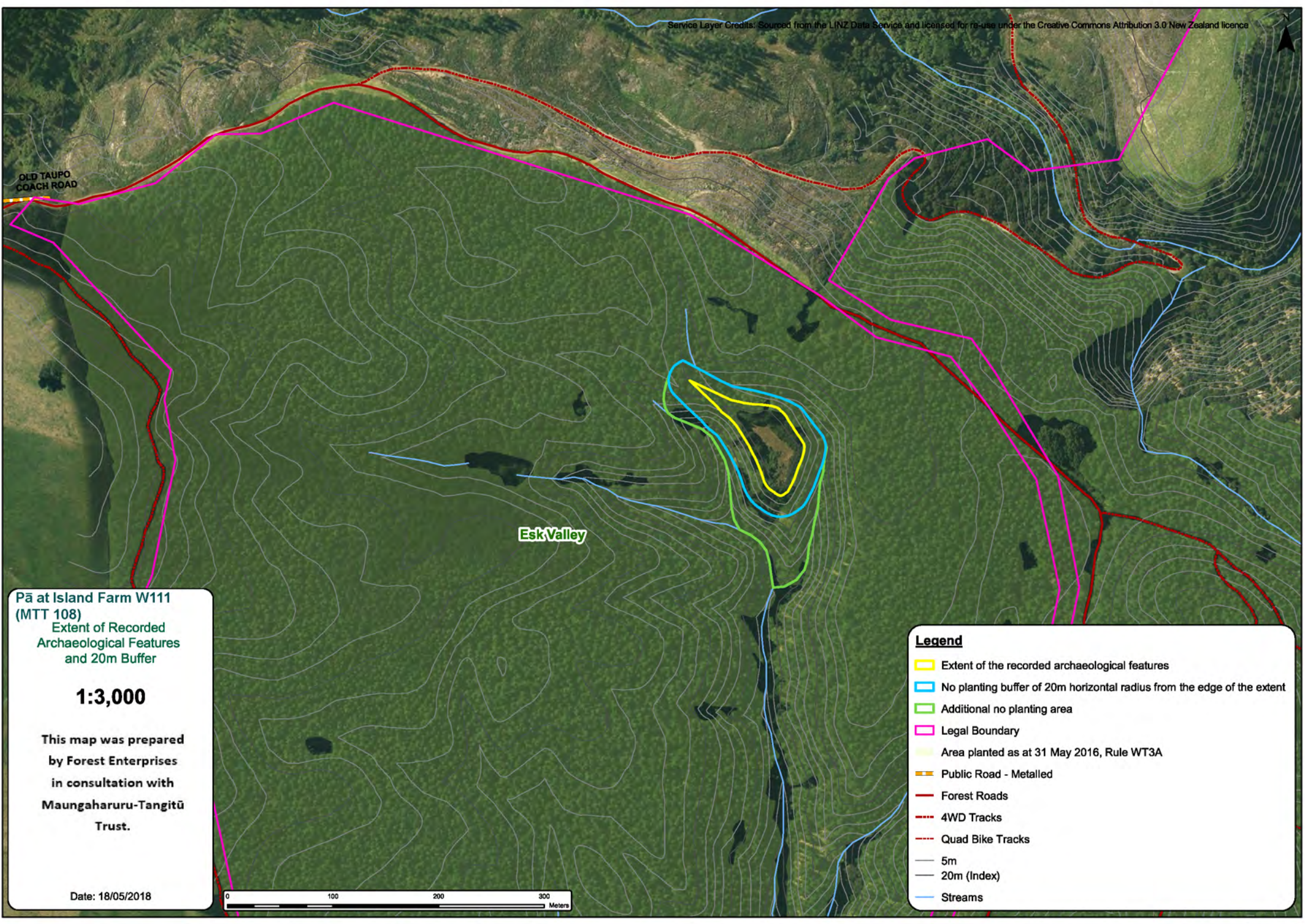
Map Produced using ArcMap



Date: Tuesday, 5 March 2024

Scale: 1:10,000





OLD TAUPO  
COACH ROAD


Esk Valley

**Pā at Island Farm W111  
(MTT 108)**  
Extent of Recorded  
Archaeological Features  
and 20m Buffer

**1:3,000**

This map was prepared  
by Forest Enterprises  
in consultation with  
Maungaharuru-Tangitū  
Trust.

Date: 18/05/2018







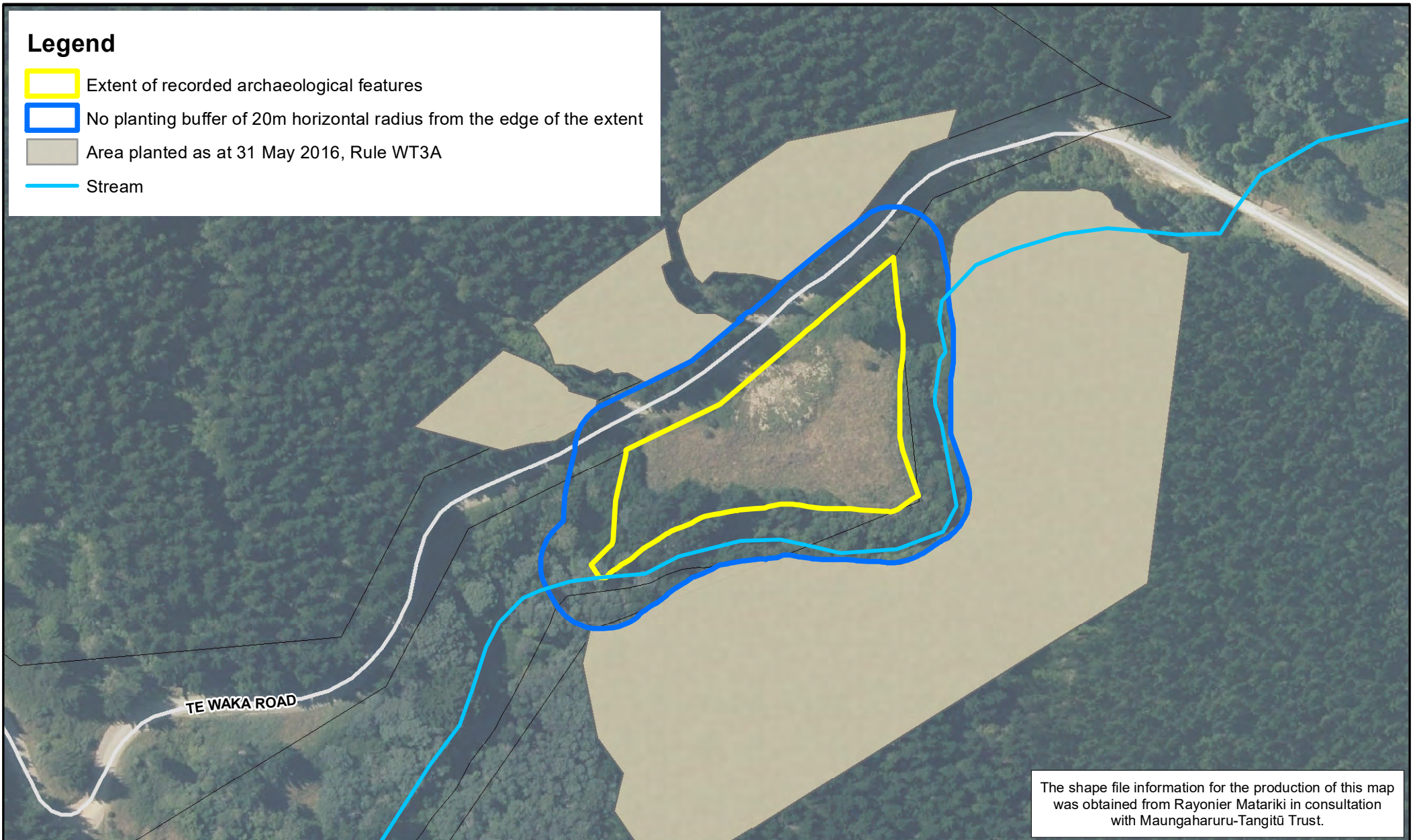
**Legend**

- Extent of the recorded archaeological features
- No planting buffer of 20m horizontal radius from the edge of the extent
- Additional no planting area
- Legal Boundary
- Area planted as at 31 May 2016, Rule WT3A
- Public Road - Metalled
- Forest Roads
- 4WD Tracks
- Quad Bike Tracks
- 5m
- 20m (Index)
- Streams



# Legend

-  Extent of recorded archaeological features
-  No planting buffer of 20m horizontal radius from the edge of the extent
-  Area planted as at 31 May 2016, Rule WT3A
-  Stream



The shape file information for the production of this map was obtained from Rayonier Matariki in consultation with Maungaharuru-Tangitū Trust.

**HERETAUNGA HASTINGS** DISTRICT COUNCIL

## Kāinga (Te Pōhue) - W108 (MTT 104)

DATA SOURCE: Cadastral information derived from the Land Information New Zealand's Core Record System (CRS).  
CROWN COPYRIGHT RESERVED

COPYRIGHT: Copyright in this drawing is owned by the Hastings District Council. Any unauthorised copying or adaptation of the whole or a substantial part of the work in two or three dimensions is an infringement of copyright.

DISCLAIMER: The Hastings District Council cannot guarantee that the data shown on this map is 100% accurate.

Map Produced using ArcMap





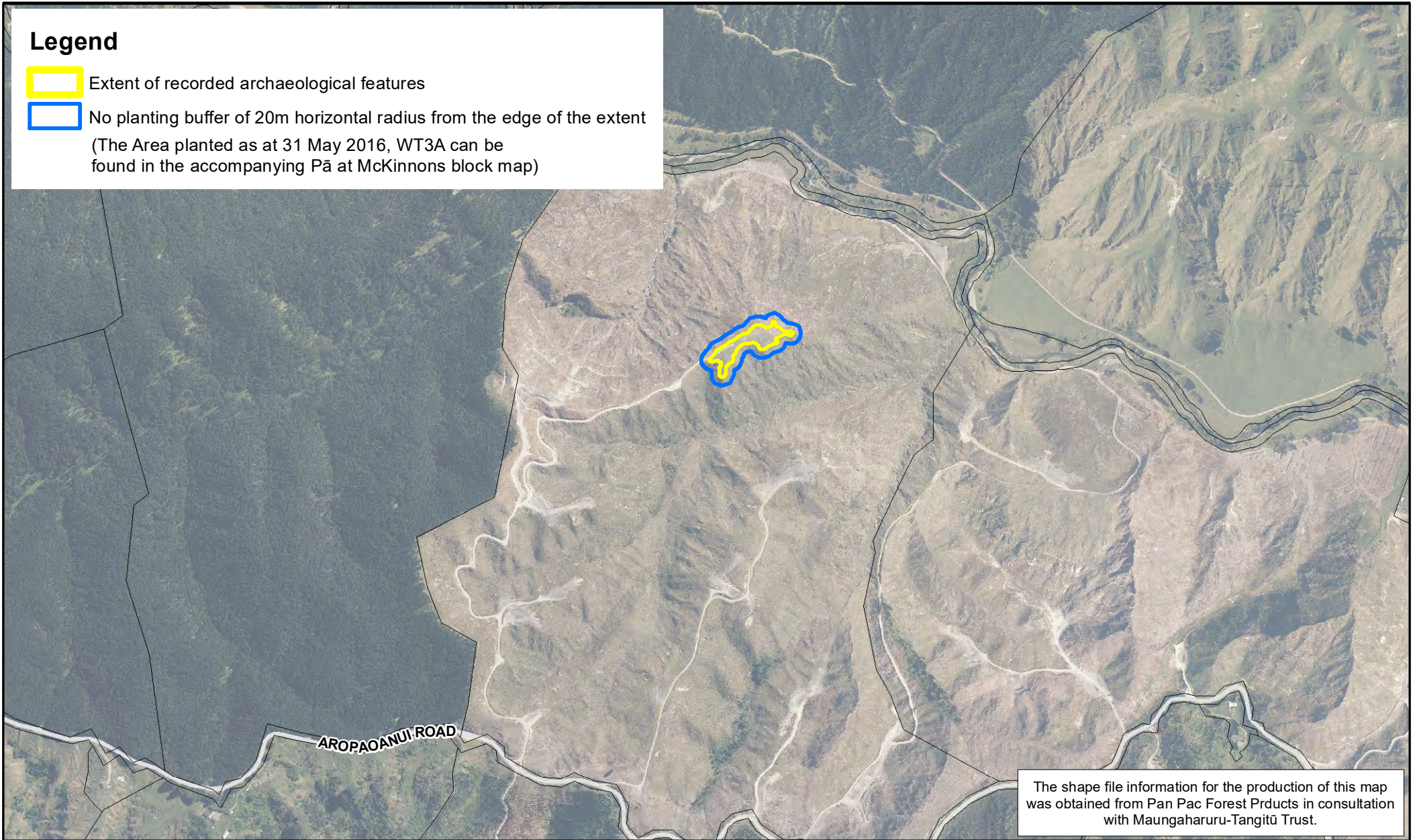
Date: Tuesday, 5 March 2024

Scale: 1:2,000



# Legend

-  Extent of recorded archaeological features
-  No planting buffer of 20m horizontal radius from the edge of the extent  
(The Area planted as at 31 May 2016, WT3A can be found in the accompanying Pā at McKinnons block map)



The shape file information for the production of this map was obtained from Pan Pac Forest Products in consultation with Maungaharuru-Tangitū Trust.

**HERETAUNGA HASTINGS** DISTRICT COUNCIL



## Pā at McKinnons Block - W84 (MTT 36)

Date: Tuesday, 5 March 2024

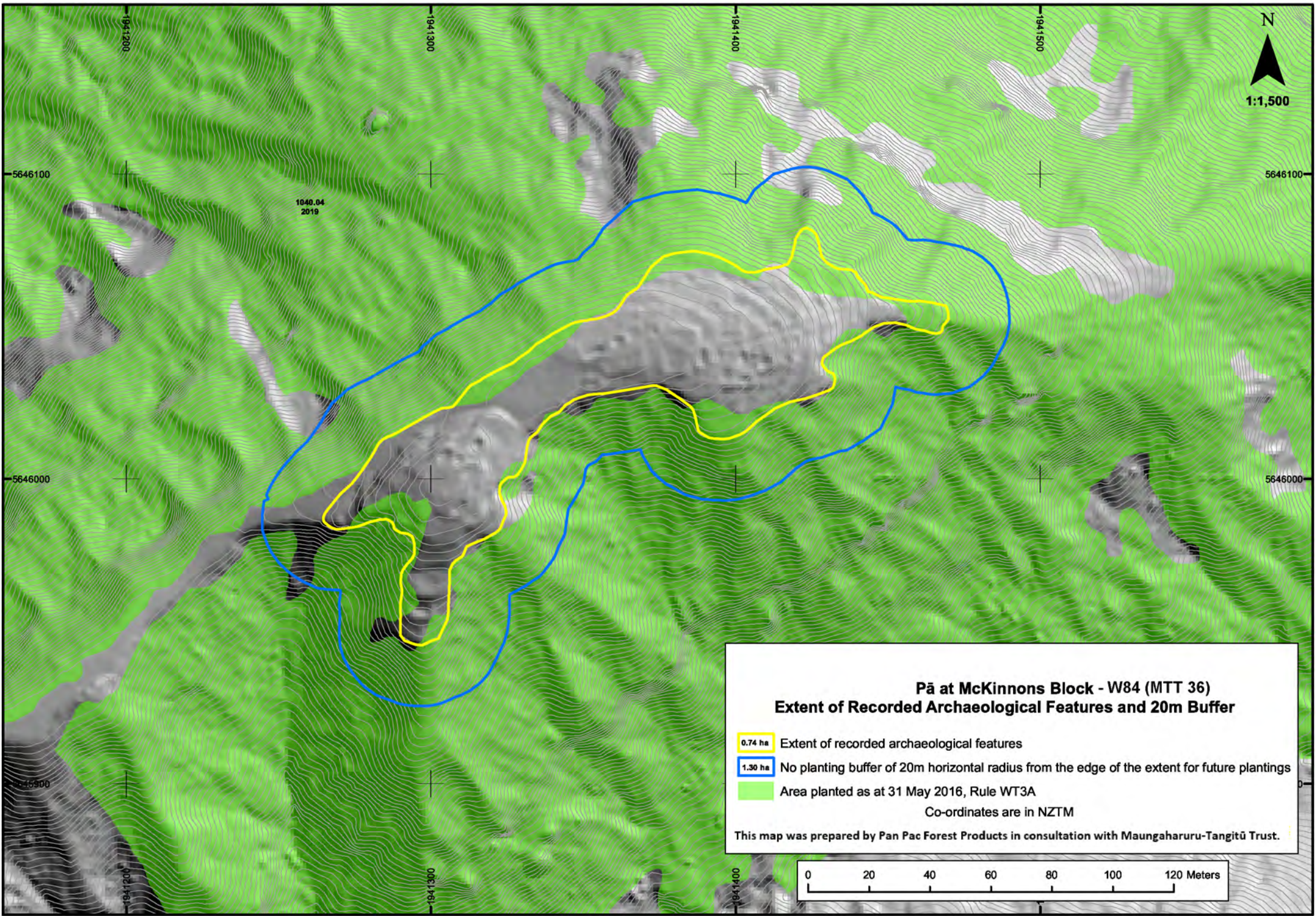
Scale: 1:12,500

DATA SOURCE: Cadastral information derived from the Land Information New Zealand's Core Record System (CRS).  
CROWN COPYRIGHT RESERVED

COPYRIGHT: Copyright in this drawing is owned by the Hastings District Council. Any unauthorised copying or adaptation of the whole or a substantial part of the work in two or three dimensions is an infringement of copyright.

DISCLAIMER: The Hastings District Council cannot guarantee that the data shown on this map is 100% accurate.






N  
1:1,500

**Pā at McKinnons Block - W84 (MTT 36)  
Extent of Recorded Archaeological Features and 20m Buffer**

- 0.74 ha** Extent of recorded archaeological features
- 1.30 ha** No planting buffer of 20m horizontal radius from the edge of the extent for future plantings
- Area planted as at 31 May 2016, Rule WT3A

Co-ordinates are in NZTM




This map was prepared by Pan Pac Forest Products in consultation with Maungaharuru-Tangitū Trust.







**Legend**



-  Extent of recorded archaeological features
-  No planting buffer of 20m horizontal radius from the edge of the extent
-  Area planted as at 31 May 2016, Rule WT3A

The shape file information for the production of this map was obtained from Rayonier Matariki in consultation with Maungaharuru-Tangitū Trust.





# Legend

-  Extent of recorded archaeological features
-  No planting buffer of 20m horizontal radius from the edge of the extent



**HERETAUNGA HASTINGS DISTRICT COUNCIL**

## Te Wharangi - W80 and W81

DATA SOURCE: Cadastral information derived from the Land Information New Zealand's Core Record System (CRS).  
CROWN COPYRIGHT RESERVED

COPYRIGHT: Copyright in this drawing is owned by the Hastings District Council. Any unauthorised copying or adaptation of the whole or a substantial part of the work in two or three dimensions is an infringement of copyright.

DISCLAIMER: The Hastings District Council cannot guarantee that the data shown on this map is 100% accurate.

Map Produced using ArcMap



Date: Tuesday, 5 March 2024

Scale: 1:3,000